

Vision

To provide sustainable services and development to all communities by 2030 with emphasis on infrastructure, social and economic development in a safe and healthy environment managed by visionary and ethical leadership.

Mission

- To develop the institution and to facilitate institutional transformation
- To provide infrastructure and services to all, with emphasis on rural communities, in a sustainable manner
- To develop and support sustainable local economic development, through focusing on tourism, agriculture development, industrial development which incorporates the youth
- To develop and support social development initiatives, particularly those focused on the youth and the vulnerable
- To ensure good governance through leadership excellence and community participation
- To ensure continued sound financial management
- To ensure effective and efficient Land Use Management, taking cognizance of sound environmental practices
- To support job creation through employment programmes



Contents

SECTION A:	9	3.2. Environmental Analysis	53
Executive Summary	10	3.2.1. Habitats	53
1.1. Who We Are	10	3.2.2. Key Hydrological Features	54
1.1.1. Spatial Location within KZN	10	3.2.3. Protected Areas	54
1.1.2. Demographic Profile	11	3.2.4. Biodiversity	55
1.1.3. Land Administration	11	3.2.5. Climate Change	55
1.2. Economic Profile	13	3.2.6. Strategic Environmental Assessment	56
1.2.1. Employment Status (15Yrs – 65Yrs) (2011)	13	3.2.7. Spatial: Swot Analysis	57
1.2.2. Economic Sector Contributor	13	3.2.8. Environmental: Swot Analysis	58
1.2.3. Household Income	13	3.3. Disaster Management	59
1.3. Developing the Umlalazi Integrated Development Plan	14	3.3.1. Umlalazi Disaster Risk Management Policy Framework	59
1.3.1. The IDP, Budget and PMS Process Plan	15	3.3.2. Risk Profiling	60
1.3.2. Public Participation	22	3.3.3. Institutional Arrangements for Disaster Management	61
1.3.3. The uThungulu District's Framework Plan	22	3.3.4. Infrastructural Arrangements	61
1.4. Broad Key Challenges	22	3.3.5. Operational Plan for Disaster Management	61
1.4.1. KPA 1: Municipal Transformation and Organisational Development	22	3.3.6. Identified Role Players	62
1.4.2. KPA 2: Service Delivery	22	3.3.7. Management Structure	62
1.4.3. KPA 3: Local Economic and Social Development	23	3.4. Demographic Characteristics	63
1.4.4. KPA 4: Municipal Financial Viability and Management	23	3.4.1. Demographic Indicators	63
1.4.5. KPA 5: Good Governance and Public Participation	23	3.4.2. Key Findings (Including Trends)	69
1.4.6. KPA 6: Cross Cutting Issues	23	3.5. Municipal Transformation and Organisational Development Analysis	69
1.5. Long Term Vision	23	3.5.1. Municipal Transformation	69
1.5.1. Long Term Strategic Goals and Desired Outputs	23	3.5.2. Organisational Development	70
1.5.2. Outputs, Outcomes and Deliverables	24	3.6. Service Delivery and Infrastructure Analysis	84
1.6. Performance Management	32	3.6.1. Water and Sanitation	84
		3.6.2. Solid Waste Management	91
SECTION B:	33	3.6.3. Transportation Infrastructure	93
1. Planning and Development Principles	32	3.6.4. Energy	94
2.1. Planning and Development Principles	34	3.6.5. Access To Community Facilities	96
2. Government Priorities	35	3.6.6. Human Settlements	103
2.2. Government Priorities	35	3.6.7. Telecommunications	109
2.2.1. National Development Plan Priorities	35	3.6.8. Service Delivery and Infrastructure: Swot Analysis	110
2.2.2. National Outcomes	36	3.7. Local Economic and Social Development Analysis	111
2.2.3. 5 National Priorities (Including the 6Th KZN Priority)	38	3.7.1. Local Economic Development Analysis	111
2.2.4. State of the Nation Address	38	3.8. Social Development Analysis	125
2.2.5. State of the Province Address	39	3.8.1. Broad Based Community Needs	125
2.2.6. Provincial Growth and Development Strategy (PGDS) Goals	39	3.8.2. Safety and Security	126
2.2.7. Local Government Back to Basics Strategy	39	3.8.3. Nation Building and Social Cohesion	131
		3.8.4. Community Development with Particular Focus on Vulnerable Groups (Special Programmes)	131
SECTION C:	45	3.8.5. Youth Development	132
Spatial Analysis	46	3.8.6. Vuma Youth Development Academy	132
3.1.1. Regional Context	46	3.8.7. The Siza Bonke Works Programme	133
3.1.2. Administrative Entities	47	3.8.8. Health	133
3.1.3. Structuring Elements	47	3.9. Financial Viability and Management Analysis	142
3.1.4. Existing Nodes and Settlement Patterns	48	3.9.1. Capability of the Municipality to Execute Capital Projects	142
3.1.5. Intervention Areas: Corridors	49	3.9.2. Indigent Support (Including Free Basic Services)	143
3.1.6. Broad Land Uses	49	3.9.3. Revenue Enhancement and Protection Strategies	143
3.1.7. Land Ownership	50	3.9.4. Municipal Consumer Debt Position	144
3.1.8. Land Reform	51	3.9.5. Grants and Subsidies	144
3.1.9. Private Sector Developments	52		
3.1.10. Land Capability for Agricultural Production	53		

Contents

3.9.6. Municipal Infrastructure Assets And Maintenance (Q&M)	144	5.1.1. Development Centres	182
3.9.7. Borrowings (DBSA)	145	5.2. Implementation Plan	197
3.9.8. Municipality's Credit Rating	145	SECTION F:	217
3.9.9. Employee Related Costs (Including Councilor Allowances)	145	6. Financial Plan	218
3.10. Good Governance Analysis	146	6.1. Capital Budget for 2016/2017 Financial Year	218
3.10.1. National and Provincial Programs Rolled-Out At Municipal Level	146	6.2. The 5-Year Capital Investment Programme	219
3.10.2. IGR Framework	150	6.3. A Summary of the Operational Budget (2016/2017)	229
3.10.3. MUNI-MEC Meetings	151	6.4. Projects to be Implemented by Sector Departments	236
3.10.4. The IDP Representative Forum	151	6.4.2. Department of Agriculture	239
3.10.5. Municipal Structures	152	6.4.3. Private Sector Developments	240
3.10.6. The Audit and Performance Audit Committee	155	6.4.4. Electricity (Eskom/Mlalazi LM)	240
3.10.7. Municipal Risk Management	159	6.5. Report of the Audit and Performance Committee for the 2013/14 Financial Year	246
3.10.8. Fraud and Corruption	162	6.5.2. Audit and Performance Committee Responsibilities	246
3.10.9. Municipal Bylaws	162	6.6. Reports of the Auditor-General And Responses	249
3.11. Public Participation Analysis	163	6.6.1. Auditor-General Report for the Financial Year Ending 30 June 2015	249
3.11.1. Public Education	163	6.6.2. Responses to Issues Raised by Auditor General in His Audit Report for the Year Ended 30 June 2015	252
3.11.2. Public Participation	163	SECTION G:	257
3.11.3. Performance Management	164	7.1. Annual Operational Plan	258
3.11.4. Marketing/Branding	164	SECTION H:	259
3.12. Good Governance and Public Participation: Swot Analysis	164	8. Organisational and Individual Performance Management System	260
3.12.1. Strengths / Opportunities	164	8.1. Organisational and Individual Performance Management System	260
3.12.2. Weaknesses / Threats	164	8.1.1. Performance Management System	260
3.13. Combined Swot Analysis	164	8.1.2. Organisational Performance Management Linked to Individual Performance Management	261
3.13.1. Strengths	164	8.1.3. Objectives of the Performance Management System	262
3.13.2. Weaknesses	164	8.1.4. Principles Governing Performance Management	262
3.13.3. Opportunities	164	8.1.5. Performance Management Cycle	263
3.14. Broad Key Challenges	165	8.1.6. Corporate Performance	265
3.14.1. KPA 1: Municipal Transformation and Organisational Development	165	8.1.7. Individual Performance: Section 57 Managers	266
3.14.2. KPA 2: Service Delivery	165	8.2. Organisational Performance Management Scorecard (2016/2-017)	267
3.14.3. KPA 3: Local Economic and Social Development	165	SECTION I:	283
3.14.4. KPA 4: Municipal Financial Viability and Management	165	9. Achievements	284
3.14.5. KPA 5: Good Governance and Public Participation	165	9.1. Social Development	284
3.14.6. KPA 6: Cross Cutting Issues	165	9.2. Health	284
SECTION D:	167	9.3. Local Economic Development	284
4. Vision and Mission and Goals and Objectives	168	9.4. Housing Projects	284
4.1. Strategic Development Rationale: Comparative Advantage Areas	168	9.5. Electricity Projects	285
4.1.1. Identified Comparative Advantages	168	9.6. Free Basic Services	285
4.2. Municipal Vision and Mission	169	9.7. Infrastructure Projects	285
4.2.1. The Municipal Vision	169	ANNEXURES	287
4.2.2. The Municipal Mission	169	Annexure J1: Summary of Projects Per Ward	288
4.3. Cross Boarder Alignment with National Outcomes and Provincial Goals and Development Strategies	170	Annexure J2: Broad Ward Needs (As Per Cbp)	312
4.4. Performance Management Areas, Development Goals, Strategies and Objectives	173		
SECTION E:	181		
5.1. Strategic Mapping	182		

List of Tables

Table 1:	Demographic Profile (Census 2001 & 2011)	11	Table 50:	Current Housing Projects	105
Table 2:	Demographic Profile (Census 2001 & 2011)	13	Table 51:	Priority Status of Current Housing Projects	105
Table 3:	Process Plan for the 2016/17 IDP review	16	Table 52:	Government Departments affected by Housing Developments	108
Table 4:	Clustered Ward Community Based Planning Program	22	Table 53:	Household Access to Telecommunications (2011)	109
Table 5:	Outputs, Outcomes and Deliverables	24	Table 54:	ICT SWOT Analysis	110
Table 6:	National Development Plan Priorities	35	Table 55:	Distribution by Functional Group (StatsSA)	111
Table 7:	12 National Outcomes	36	Table 56:	Employment Status (15yrs-65yrs) (2011)	112
Table 8:	5 National Priorities (including the 6 th KZN Priority)	38	Table 57:	Employment Status (15yrs-65yrs) (2011)	112
Table 9:	PGDS Goals	39	Table 58:	uMlalazi LM - Sector Share of the Region	112
Table 10:		41	Table 59:	Average Annual Household Income In The Uthungulu District (2011)	113
Table 11:	Back to Basics Activity Plan Template	44	Table 60:	Household Income (2011)	113
Table 12:	Status of Land Claims	51	Table 61:	Dependency Ration (1996, 2001, 2011)	114
Table 13:	Land Classification Descriptions	53	Table 62:	Strategic Goals of the LED Strategy	115
Table 14:	Ward Risk Profiling	60	Table 63:	Informal Traders Database	117
Table 15:	Status of Disaster Management	61	Table 64:	Economic Contribution for Agriculture	118
Table 16:		62	Table 65:		120
Table 17:	UDM Total Population	63	Table 66:	uMlalazi LM – Catering and Accommodation Sector Employment and GVA	121
Table 18:	Population Growth – uThungulu DM and LMs within the District (1996 – 2001, 2001 – 2011)	64	Table 67:	Economic Contribution for Manufacturing	122
Table 19:	Number of Households	65	Table 68:	Business services sector employment and GVA (Quantec 2012)	123
Table 20:	% of Female Headed Households	66	Table 69:	Crime Statistics in uMlalazi Municipality (Source: SAPS Website)	130
Table 21:	% of Households Headed by Children	66	Table 70:	Uthungulu Major Causes of Death (StatsSA 2011)	134
Table 22:	Gender Ratio (2011)	66	Table 71:	Education Levels	136
Table 23:	Age Distribution – 1996, 2001 and 2011	67	Table 72:		139
Table 24:	Municipal Powers and Functions	70	Table 73:	Summary of Actual Capital Budgets from 2010/2011 to 2016/2017	142
Table 25:	Staff Composite and Equity	71	Table 74:	Capital Budget: Funding Sources	142
Table 26:		75	Table 75:	Expenditure of Capital Budget over last 5 years (2011 – 2015)	142
Table 27:	Engineering Services – Functions and Analysis	77	Table 76:	Eskom Free Basic Electricity	143
Table 28:	Performance and Challenges	78	Table 77:	Free Basic Electricity (Municipality)	143
Table 29:	Performance and Challenges	79	Table 78:	Free Basic Electricity (Municipality)	143
Table 30:	Performance Assessment and Challenges	80	Table 79:	Municipal Consumer Debt Position over last 5 years (2011 to 2015)	144
Table 31:	Achievements	81	Table 80:	Grants and Subsidies over the last 5 years (2011 to 2015)	144
Table 32:	Opportunities for Improvement in Service Delivery	81	Table 81:	Municipal Infrastructure Assets and Maintenance (Q&M) over the last 5 years (2011 to 2016)	144
Table 33:		83	Table 82:	Municipal Borrowings over the last 5 years (2011 to 2015)	145
Table 34:	Comparison of Access to Piped Water – 1996, 2001 and 2011	85	Table 83:	Employee Related Costs and Councilor Allowances over the last 5 years (2011 to 2015)	145
Table 35:	Access to Piped Water (2011)	85	Table 84:	War Room Meeting Days	147
Table 36:	Water Supply Backlog in uThungulu District (2015/16)	86	Table 85:	Targets (2011 – 2015)	150
Table 37:	Community Access to Sanitation Facilities	87	Table 86:	Projects Identified For the EPWP	150
Table 38:	Sanitation Backlogs by uThungulu District (2015/16)	88	Table 87:	IGR Meeting Schedule	151
Table 39:	Funds required for rural water scheme:	89	Table 88:	Council Representatives at uThungulu District Municipality	152
Table 40:	Funds required for rural sanitation/VIP:	89	Table 89:		153
Table 41:	Water Tanker Deliveries	90			
Table 42:	Solid Waste Disposal – 1996, 2001 and 2011	91			
Table 43:	Frequency of Collecting and Responsible Persons for Refuse Removal (uMlalazi IWMP)	92			
Table 44:	Electricity Usage – 1996, 2001 and 2011	95			
Table 45:		95			
Table 46:	Completed Electrification Projects (Jan 2016)	96			
Table 47:	Formal, Traditional and Informal Dwellings (1996, 2001 and 2011)	103			
Table 48:	Housing Demand in Urban Areas	104			
Table 49:	Housing Demand in Rural Areas	104			

List of Tables

Table 90: Members of the Audit and Performance Audit Committee_____	153	Table 107: Tertiary Corridors_____	186
Table 91: Municipal Public Accounts Committee Members_____	154	Table 108: Implementation Plan_____	197
Table 92: Bid Specifications Committee Members_____	157	Table 109: The following sets out the uMlalazi Municipality's Implementation Plan for 2016/2017_____	218
Table 93: Bid Evaluation Committee Members_____	157	Table 110: Sources of Funding for the 5-Year Capital Budget (2016/2017 to 2020/2021)_____	218
Table 94: Bid Adjudication Committee Members_____	157	Table 111: 5-Year Draft Capital Budget (2016/2017 to 2020/2021)_____	219
Table 95: Public Participation Structures_____	158	Table 112: Summary of Operational Budget (2016/2017): Revenue_____	229
Table 96: Status of Municipal Policies_____	159	Table 113: Summary of Operational Budget (2016/2017): Expenditure_____	233
Table 97: Unpacking of the four identified Risk Categories_____	160	Table 114: Equitable Share Projected Allocations for 2016/2017_____	235
Table 98: Bylaws adopted since 2003 to current_____	163	Table 115: Audit Committee Attendance_____	246
Table 99: Public Participation Structures_____	164	Table 116: Responses to issues raised by auditor general_____	252
Table 100: Cross Boarder Alignment_____	172	Table 117: _____	264
Table 101: Strategic Focus Areas, Development Goals, Strategies and Objectives_____	179	Table 118: Organisational Performance Management Scorecard 2016/2017_____	267
Table 102: Upper Secondary Centres_____	182		
Table 103: Lower Secondary Centres_____	183		
Table 104: Tertiary Centres_____	184		
Table 105: Primary Corridors_____	185		
Table 106: Secondary Corridors_____	185		



List of Figures

Figure 1: uMlalazi LM – Gross Value Added - (Source: LED Strategy; 2013)	13	Figure 21: Community Access to Sanitation Facilities	87
Figure 2: Household Income (Statistics SA, Census 2011)	14	Figure 22: Solid Waste Disposal – 1996, 2001 and 2011	92
Figure 3: IDP Process	14	Figure 23: Electricity Usage	93
Figure 4:	32	Figure 24: Formal, Traditional and Informal Dwellings (1996, 2001 and 2011)	103
Figure 5: National Development Plan Priorities	36	Figure 25: Household Access to Telecommunications (2011)	109
Figure 6: uThungulu DM – Total Population Size per LM (2011)	63	Figure 26: Distribution by Functional Group	111
Figure 7: Population Growth of UDM 1996-2001	64	Figure 27: Employment Status (15 yrs to 65yrs)	112
Figure 8: Number of Households	64	Figure 28: Employment Status (15yrs – 65yrs) (2011)	112
Figure 9: % of Female Headed Households	66	Figure 29: Average Annual Household Income in the uThungulu District (2011)	113
Figure 10: % of Households Headed by Children	66	Figure 30: Household Income (2011)	113
Figure 11: Gender Ratio (2011) Gender Ratio (2011)	66	Figure 31: Dependency Ratio (1996, 2001, 2011)	114
Figure 12: Age Distribution (2011)	67	Figure 32: SMME Sector Share	116
Figure 13: Distribution of the Highest Level of Education (Census 2011)	68	Figure 33: GVA contribution within manufacturing sector in uMlalazi, 2011 (Quantec 2012)	123
Figure 14: Office Bearers Structure	71	Figure 34: EPWP uMlalazi Municipality Co-ordination Structure	148
Figure 15: Office of the Mayor	72	Figure 35: Four Risk Categories	157
Figure 16: Office of the Deputy Mayor	72	Figure 36: Top 10 Organisational Risks	161
Figure 17: Office of the Speaker	73	Figure 37: Performance Management Cycle	263
Figure 18: Office of the Chief Whip	73	Figure 38:	265
Figure 19: Macro Structure	73		
Figure 20: Access to Piped Water – 1996, 2001, 2011	85		



List of Maps

Map 1:	Regional Context	11	Map 21:	Access to Cemeteries	97
Map 2:	Administrative Entities: Electoral Wards and Traditional Authority Areas	12	Map 22:	Access to Courts	98
Map 3:		31	Map 23:	Access to Community Centres / Halls	99
Map 4:	Regional Context	46	Map 24:	Access to Pension Pay Points	100
Map 5:	Administrative Entities: Traditional Authorities	47	Map 25:	Access to Sport Fields / Facilities	101
Map 6:	uMlalazi LM Locality Map	48	Map 26:	Low Income Households (2011)	114
Map 7:	Existing Nodes and Settlements	48	Map 27:	Dependency Ratio per Ward (2011)	114
Map 8:	Intervention Areas: Corridors	49	Map 28:	Agriculture Potential Areas	118
Map 9:	Broad Land Uses	50	Map 29:	Access to Health Facilities	135
Map 10:	Land Ownership	50	Map 30:	Access to Education Facilities	137
Map 11:	Status of Land Claims	51	Map 31:	Access to crèches	140
Map 12:	Land Capability	53	Map 32:	Nodes and Settlements	187
Map 13:	Environmental Features	58	Map 33:	Corridors	188
Map 14:	Population Density	63	Map 34:	Areas with Socio-economic Needs	189
Map 15:	Settlement Patterns	65	Map 35:	Areas with Infrastructural Needs	190
Map 16:	Percentage of Households, per Ward, with \ No Access to Piped Water (2011)	86	Map 36:	Land Capability for Agricultural Development in Relation to Poverty	191
Map 17:	Percentage of Households with No Toilets (2011)	88	Map 37:	Population Density and Access to Nodes	192
Map 18:	Water Reticulation	91	Map 38:	Intervention Areas: Human Resources and Community Development	193
Map 19:	Transport Routes	94	Map 39:	Intervention Areas: Job Creation	194
Map 20:	Electrification Map	96	Map 40:	Combined Focus Areas	195



List of Abbreviations

AG	: Auditor-General	KPI	: Key Performance Indicator
AFS	: Annual Financial Statements	KZN	: KwaZulu-Natal
B2B	: Back to Basics	LED	: Local Economic Development
BBBEE	: Broad Based Black Economic Empowerment	LUMS	: Land Use Management System
BP	: Business Plan	LM	: Local Municipality
COGTA	: KZN Dept. of Co-Operative Governance and Traditional Affairs	MIG	: Municipal Infrastructure Grant
CLLR	: Councilor	MFMA	: Municipal Finance Management Act
CWP	: Community Works Programme	MPAC	: Municipal Public Accounts Committee
DPLG	: Department of Provincial and Local Government	MTZ	: Mtunzini (Town)
DMP	: Disaster Management Plan	MANCO	: Management Committee
DM	: District Municipality	NEMA	: National Environmental Management Act
DHS	: KZN Department of Human Settlements	NGO	: Non-Governmental Organisation
DOT	: Department of Transport	NPA	: National Prosecuting Authority
DOH	: Department of Health	OHS	: Occupational Health and Safety
DWA	: Department of Water Affairs	OSS	: Operation Sukuma Sakhe (Flagship Programme)
EE	: Employment Equity	PDA	: Planning and Development Act
ECD	: Early Childhood Development	PMS	: Performance Management System
EPWP	: Expanded Public Works Programme	PGDS	: Provincial Growth and Development Strategy
EEP	: Employment Equity Plan	RDP	: Reconstruction and Development Plan
EMP	: Environmental Management Plan	SDBIP	: Service Delivery and Budget Implementation Plan
ESH	: Eshowe (Town)	SDF	: Spatial Development Framework
EXCO	: Executive Committee	SMMES	: Small Medium and Micro Enterprises
FMG	: Finance Management Grant	SCM	: Supply Chain Management
GAAP	: General Acceptable Accounting Practice	SALGA	: South African Local Government Association
GVA	: Gross Value Added	SPLUMA	: Spatial Planning and Land Use Management Act
HH	: Households	UDM	: uThungulu District Municipality
IDP	: Integrated Development Plan	WSDP	: Water Services Development Plan
ITP	: Integrated Transport Plan		
ITB	: Ingonyama Trust Board		
KPA	: Key Performance Area		



Section A:



Executive Summary

1.1. WHO WE ARE

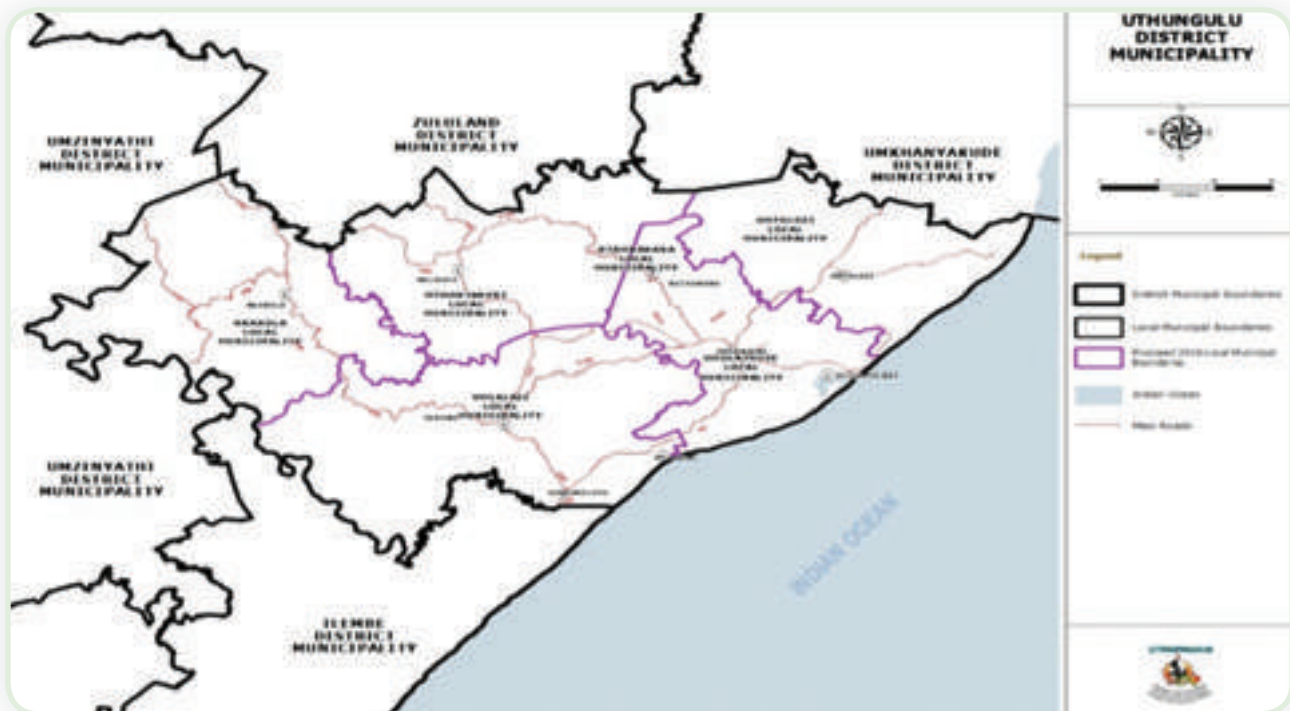
1.1.1. SPATIAL LOCATION WITHIN KZN

The uMlalazi Local Municipality (KZN284) is situated along the north eastern coast of KwaZulu-Natal, 140km north east of Durban. The eastern portion of uMlalazi Local Municipality lies on the N2 National and Provincial Development Corridor linking two major economic hubs of Richards Bay and Durban. uMlalazi municipality is located within uThungulu District, which comprises of six local municipalities namely;

- Mfolozi LM (KZ 281)
- uMhlathuze LM (KZ 282)
- Ntambanana LM (KZ 283)
- uMlalazi LM (KZ 284)
- Mthonjaneni LM (KZ 285)
- Nkandla LM (KZ 286)

It is bordered by iLembe District Municipality (Mandeni Municipality to the south and Maphumulo Municipality to the southwest). Towards the western regions, the municipality borders Nkandla Municipality and Mthonjaneni Municipality, and is bordered northwesterly by Ntambanana Municipality and to the north, uMhlathuze municipality. The municipality borders on the Indian Ocean on the eastern coastline which stretches approximately 17km, from the borders of Mandeni municipality to uMhlathuze Municipality. Geographically, the municipal area covers 2 217km², one of the largest local authority areas in South Africa. There are 26 electoral wards and 14 tribal authority areas of which amaKhosi are custodians thereof on behalf of the Ingonyama Trust Board.

The uMlalazi Municipality is crossed by a number of important transportation routes, such as the N2 Motorway between Durban and Richards Bay, the R34 between Richards Bay/ Empangeni and Nkwaleni valley to the north of Eshowe, and the R66 from the N2 Motorway to Gingindlovu, Eshowe, Melmoth, Ulundi and Vryheid. The famous King Shaka (Zulu) Heritage Route R66 has a lot of historical and cultural significance and is promoted a tourism route.



Map 1: Regional Context

Section A: Executive Summary

The population distribution in the municipal area is characterized by relatively high population densities within urban nodes, and low densities in rural areas. The municipal area is dominated by tribal areas and 14 Tribal Authorities exist within the municipal area.

Eshowe, Mtunzini and Gingindlovu form the three main towns of uMlalazi Municipality. The town of Eshowe is of great historical significance in that it is the birthplace of King Cetshwayo, who was King of the Zulu's during the Anglo-Zulu War of 1879. There are several traditional Zulu villages open to tourists within an easy drive of the town. The Dlinza Forest is a beautiful forest which is an ideal tourist destination. Eshowe Town is also considered as the administrative and service center of the uMlalazi Municipality.

The coastal town of Mtunzini is a greenbelt situated on the North Coast of Natal, on the banks of the uMlalazi River and bordering on the uMlalazi Nature Reserve. Mtunzini is mainly a residential town, offering superb homes in a quiet and relaxed atmosphere, within comfortable driving distance of the N2 highway and the industrial and commercial growth areas of Richards Bay and Empangeni. Mtunzini has all the basic shopping facilities, doctors and churches. Mtunzini is a quality residential and eco-tourist destination in South Africa.

1.1.2 DEMOGRAPHIC PROFILE

UMLALAZI MUNICIPAL AREA Area 2 214 km ²			
INDICATOR		2001	2011
Population		221 078	213 601
Population Growth Rate		-0.8	-0.3
Households		38 446	45 062
People per Household		5.4	4.6
Gender breakdown	Males	45.3%	44.7 %
	Females	54.7%	55.3 %
Age breakdown	0-14	39.6%	37.2 %
	15-64	55.1%	54.1 %
	65+	5.2%	5.6 %

Table 1: Demographic Profile (Census 2001 & 2011)

The demographic profile table above indicates that the population within the municipality has gradually declined between 2001 and 2011, according to the census statistics. The approximated population decrease is 7400 people. Further to this, it is also revealed in the statistics that the population growth rate has also declined during the same period. The possible causes for this decline in population may be attributed to the prevalence of HIV/AIDS as well as the outward migration of people due to urbanization. The unemployed people who are economically active migrate to urban areas or cities wherein job opportunities are rife. These areas are unfortunately found outside the municipal area, such as Richards Bay and/or eThekweni. It is anticipated that should the municipality expand in terms of developments that create jobs, the decline in the growth rate will cease.

1.1.3. LAND ADMINISTRATION

The uMlalazi Municipality is made up of 27 electoral wards, with wards 2 to 6 being the largest. The map below depicts the Administrative Entities. The municipality is predominantly rural in character and the Ingonyama Trust Board is the majority land owner within uMlalazi municipality with a total of 14 Traditional Authority Areas of which the traditional AmaKhosi are custodians thereof.

1.2. ECONOMIC PROFILE

1.2.1. EMPLOYMENT STATUS (15yrs – 65yrs) (2011)

There has been a significant increase in the number of economically active persons that were formally employed between 2001 to 2011 within the Municipal Area. The unemployment rate also seemed to have decreased from 53% in 2001 to 35.2% in 2011. However, the effect of the accumulation in the number of discouraged work-seekers, make up 23%, was not brought into account.

EMPLOYMENT STATUS	1996	2001	2011
Employed	51	47	65
Unemployed	49	53	35
Unemployed Rate	48.8	53.3	35.2

Table 2: Demographic Profile (Census 2001 & 2011)

1.2.2. ECONOMIC SECTOR CONTRIBUTOR

The figure below displays the sectoral contribution to total Gross Value Added (GVA) within the municipality, which is a measure of the regional gross domestic product contribution. Tourism is regarded as a cross-sectoral industry in that it has linkages with other sectors such as retail, manufacturing, transport, catering, hospitality, etc. As a result, it is difficult to measure the contribution of tourism to the local economy as GVA from the tourism industry is spread across a number of other sectors. However, catering and accommodation within uMlalazi contributed 1.3% to total GVA in 2011, which is only 8.6% of total catering and accommodation output within the District.

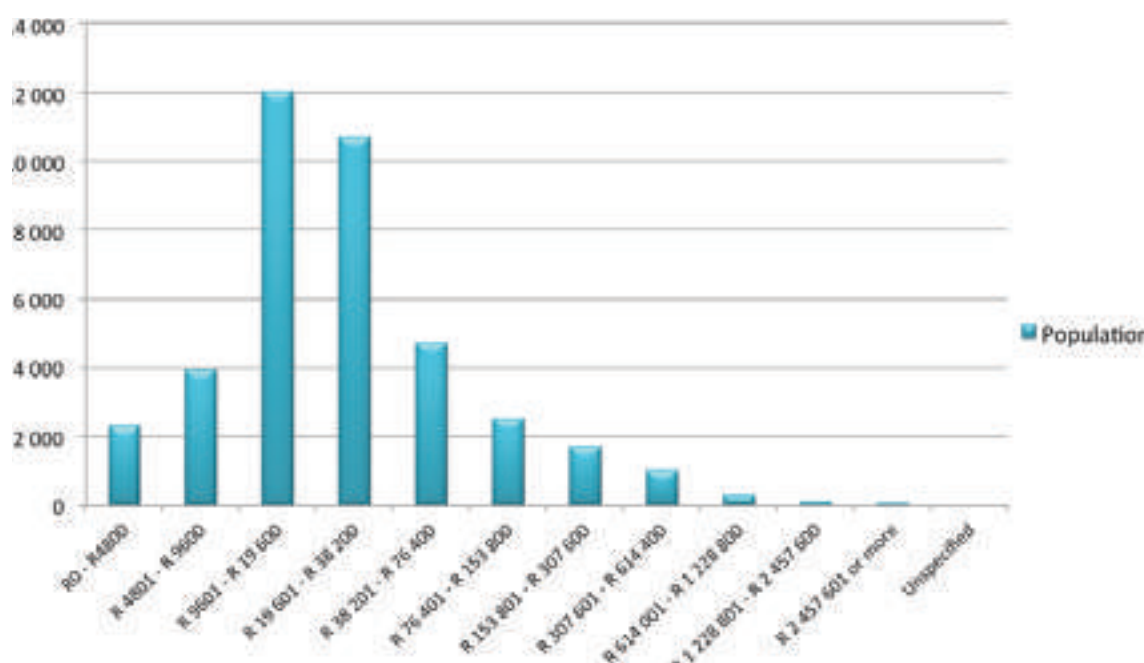


Source: Quantec, 2012

Figure 1: uMlalazi LM – Gross Value Added - (Source: LED Strategy; 2013)

1.2.3. HOUSEHOLD INCOME

The chart below indicates that 12 050 households receive an annual household income of less than R19 601; this is followed closely by 10725 households whom receive an annual income scale of below R38 201. These statistics may provide a possibility that the majority of the households depend on informal or unskilled labour and the informal economy such as informal traders. Indigent households are those households earning less than R1, 600 per month. In terms of this criterion alone, some 45% of the Households who resided in the uMlalazi Municipal Area were indigent. In terms of this definition, some 46.4% of households (or 18,280 households), in 2011, fell in this category.



Source: Census 2011, StatsSA

Figure 2: Household Income (Statistics SA, Census 2011)

1.3. DEVELOPING THE UMLALAZI INTEGRATED DEVELOPMENT PLAN

Essentially, the development of the Integrated Development Plan entails a co-ordinated and integrated approach to development in an inclusive manner that integrates developments in all spheres of government, and put forward the most critical developments and internal transformation needs. The IDP is an overarching strategic tool that guides and informs all planning and development, and decisions taken regarding planning, management and development within the municipality. Further to this, the IDP provides for effective performance monitoring, evaluation and measureable development frameworks with key performance areas, indicators and performance targets. The following table summarizes the IDP process per review.

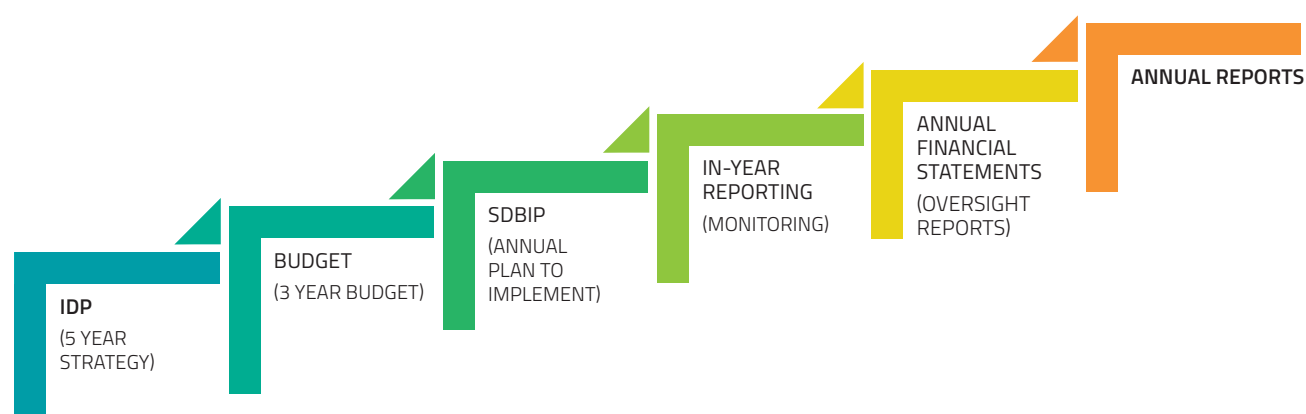


Figure 3: IDP Process

The uMlalazi Municipality developed the 2012/13 – 2016/17 Integrated Development Plan for a five-year cycle, which was ultimately tabled to Council and adopted in 2012, in accordance with the provisions of Chapter 5 of the Municipal Systems Act No 32 of 2000. Although IDPs generally have a 5-year life span, they consist of medium to long term development perspective and are reviewed annually. The IDP must locally implement National and Provincial development initiatives which are outlined in the National Development Plan 2030 as well as the Provincial Growth and Development Strategy. This 5-year annual review process is aligned to the term of office for Council.

The adoption of the Integrated Development Plans is contemplated in terms of Chapter 5 (Section 25 (1)) of the Municipal Systems Act 32 of 2000 which provides that;

Each municipal council must, within a prescribed period after the start of its elected term, adopt a single, all inclusive and strategic plan for the development of the municipality which –

- a) links, integrates and coordinates plans and takes into account proposals for the development of the municipality;*
- b) Aligns the resources and capacity of the municipality with the implementation of the plan;*
- c) Complies with the provisions of this Chapter; and*
- d) Is compatible with national and provincial development plans and planning requirements binding on the municipality in terms of relevant legislations.*

1.3.1. THE IDP, BUDGET AND PMS PROCESS PLAN

The Process Plan was prepared and adopted by Council as per the requirements of the Municipal Systems Act (32 of 2000) which mandates municipalities to review IDP. This process plan aligns the four processes of the IDP, the Budget, SDBIP and the Performance Management System. The purpose is to ensure that Local Communities participated in the Development, implementation and review of the municipal Performance. The 2016/2017 Process Plan was adopted by Council on August 2015. The preparation of IDP process plan is in essence the

formulation of the IDP and Budget processes, set out in writing and requires the adoption by Council. The IDP and Budget Process Plan have to include the following:

- A programme specifying the timeframes for the different planning steps;
- The structures that will manage the process;
- Appropriate mechanisms, processes and procedures for consultation and participation of local communities, organs of state, traditional authorities and other role players in the IDP review and budget formulation processes; and
- Cost estimates for the review process.



2016/17 IDP/BUDGET AND PMS PROCESS PLAN					
PHASE 1 - PREPARATORY PHASE: (INFORMATION GATHERING AND SITUATIONAL ANALYSIS)					
MONTH	ACTIVITIES				
	IDP	PMS	BUDGET		
			MAYOR AND COUNCIL	ADMINISTRATION - MUNICIPALITY AND ENTITY	BUDGET REVIEW ACTIVITIES
JULY	<ul style="list-style-type: none"> Preparation of the Draft IDP / Budget and PMS Process Plan. Tabling of the Draft Process Plan to MANCO. Engagement with Budget Office and PMS for alignment purposes. Prepare Departmental Business/ Sectorial Plans for the 2016/2017 financial year. 	<ul style="list-style-type: none"> Signing of new performance contracts for Section 57 Managers and submission to EXCO on July 2015 (Section 69 of the MFMA and Section 57 of the MSA). Roll out of the SDBIP for 2015/16. 2014/2015 Final S57 Managers' Performance Assessments. Preparation of s46 Reports by various HOD's. 	<ul style="list-style-type: none"> Mayor begins planning for next three-year budget in accordance with co-ordination role of budget process. MFMA s 53 Planning includes review of the previous year's budget process and completion of the Budget Evaluation Checklist. 	<ul style="list-style-type: none"> Accounting officers and senior officials of municipality and entities begin planning for next three-year budget. MFMA s 68, 77. Accounting officers and senior officials of Municipality and entities review options and contracts for service delivery. MSA s 76-81 	<ul style="list-style-type: none"> Approve and announce new budget schedule and set up committees and forums. Consultation on performance and changing needs.
AUG	<ul style="list-style-type: none"> Advertisement of the IDP Process Plan in compliance with MSA 2000. IDP preparation process initiated. Review of comments received on the 2015/16 IDP Review document. Self-assessment to identify gaps in the IDP process. Integration of information from adopted Sector Plans into the IDP Review document. Initiation of new sector plans into the IDP, if any. Updating and review of the strategic elements of the IDP in light of the new focus of Council. IDP Steering Committee Meeting. Submission of Draft Process Plan to COGTA for Comments 	<ul style="list-style-type: none"> Submission of Q4 SDBIP Reports (for last quarter of MPPR Reg. 14). Submission of the Annual Performance Reports prepared in terms of s46 of MSA 2000 to Council. Submission of s46 Report to AG. Quarterly Audit Committee meeting on August (for the last quarter) MFMA Sect 166 & MPPR Reg. 14(3)(a). Evaluation Panel Audit Committee meeting (for evaluation of Sect 57 Manager's final assessments) MPPR Reg. 14(3)(b). 	<ul style="list-style-type: none"> Mayor tables in Council a time schedule outlining key deadlines for: preparing, tabling and approving the -budget; reviewing the IDP (as per s 34 of MSA) and budget related policies and consultation processes at least 10 months before the start of the budget year. MFMA s 21,22, 23; MSA s 34, Chapter 4 as amended. Mayor establishes committees and consultation forums for the budget process. 	<ul style="list-style-type: none"> Accounting Officer to submit AFS to Auditor-General [Due by 31 August, MFMA Sec 126(1)(a). 	<ul style="list-style-type: none"> Consultation on performance and changing needs. Review performance and financial position. Review external mechanisms. Start Planning for next three years.

Section A: Executive Summary

2016/17 IDP/BUDGET AND PMS PROCESS PLAN					
PHASE 2 – STRATEGY FORMULATION					
MONTH	ACTIVITIES				
	IDP	PMS	BUDGET		
			MAYOR AND COUNCIL	ADMINISTRATION - MUNICIPALITY AND ENTITY	BUDGET REVIEW ACTIVITIES
SEPT	<ul style="list-style-type: none"> Integration of information from adopted Sector Plans into the IDP Review document if possible. Council Adopts Final Process Plan IDP Indaba. Phase 5: Scheme Preparation – Preparing the Scheme Map and Draft Document. 	<ul style="list-style-type: none"> Auditor General audit of performance measures. Reminder to be sent to HOD's to submit their Q1 SDBIP Reports in terms of s41 MSA. 	<ul style="list-style-type: none"> Council through the IDP review process determines strategic objectives for service delivery and development for next three-year budgets including review of provincial and national government sector and strategic plans. 	<ul style="list-style-type: none"> Budget offices of municipality and entities determine revenue projections and proposed rate and service charges and drafts initial allocations to functions and departments for the next financial year after taking into account strategic objectives. Engages with Provincial and National sector departments on sector specific programmes for alignment with municipalities plans (schools, libraries, clinics, water, electricity, roads, etc.) 	<ul style="list-style-type: none"> Update policies, priorities and objectives. Determine revenue projections and policies.
OCT	<ul style="list-style-type: none"> Strategic Planning Session: Review and updating of the IDP Vision, Mission and Objectives. Integration of information from adopted Sector Plans into the Draft IDP Review document. Updating and review of the strategic elements of the IDP in light of the new focus of Council. IDP Road Shows (Identification of IDP Priority Projects) IDP Steering Committee Meeting. Submit Process Plan to COGTA. SDF – Table intention to amend SDF to Council Phase 6: Wall to Wall Scheme – Public Consultations on the Draft Scheme. 	<ul style="list-style-type: none"> Submission of Q1 Reports by HOD's Q1 Reports tabled to Council (for first quarter) MPPR Reg. 14 Sect 57 Managers' quarterly informal assessments. 		<ul style="list-style-type: none"> Accounting officer does initial review of national policies and budget plans and potential price increases of bulk resources with function and department officials MFMA s 35, 36, 42; MTBPS. 	<ul style="list-style-type: none"> Determine revenue projections and policies. Engagement with sector departments, share and evaluate plans, national policies, MTBPS. Draft initial allocations to functions. Draft initial changes to IDP.

2016/17 IDP/BUDGET AND PMS PROCESS PLAN					
PHASE 3 – FEEDBACK AND ANALYSIS					
MONTH	ACTIVITIES				
	IDP	PMS	BUDGET		
			MAYOR AND COUNCIL	ADMINISTRATION - MUNICIPALITY AND ENTITY	BUDGET REVIEW ACTIVITIES
NOV	<ul style="list-style-type: none"> ▪ Municipal Strategies, Objectives, KPA's, KPI's and targets. ▪ Identification of priority IDP projects. ▪ Project alignment between the DM and LM's and Sector Departments. ▪ IDP Feedback Sessions ▪ Convene IDP Representative Forum. ▪ IDP Road Shows (Identification of IDP Priority Projects). ▪ Phase 7: Wall to Wall Scheme – Adoption and Application Procedures. 	<ul style="list-style-type: none"> ▪ Quarterly Audit Committee meeting (for the first quarter of 15/16).MFMA Sect 166 & MPPR Reg. 14(3)(a). 		<ul style="list-style-type: none"> ▪ Accounting officer reviews and drafts initial changes to IDP. MSA s 34 ▪ Auditor-General to return audit report [Due by 30 November, MFMA 126(4)]. 	<ul style="list-style-type: none"> ▪ Draft initial changes to IDP. ▪ Consolidation of budgets and plans. ▪ EXCO determines strategic choices for next three years.
DEC	<ul style="list-style-type: none"> ▪ Department of COGTA to comment on the reviewed Municipal Strategies, Objectives, and KPA's, KPI's and targets. ▪ Project alignment between the DM and LM's. ▪ Identification of priority IDP projects. (Continue) 	<ul style="list-style-type: none"> ▪ Compile annual report for 14/15 (MFMA Sect 121). ▪ Reminder to be sent to HOD's to submit their Q2 SDBIP Reports in terms of s41 MSA. 	<ul style="list-style-type: none"> ▪ Council finalises tariff (rates and service charges) policies for next financial year MSA s 74, 75. 	<ul style="list-style-type: none"> ▪ Accounting officer and senior officials consolidate and prepare proposed budget and plans for next financial year taking into account previous year's performance as per audited financial statements 	<ul style="list-style-type: none"> ▪ Executive determines strategic choices for next three years. ▪ Finalise tariff policies.

Section A: Executive Summary

2016/17 IDP/BUDGET AND PMS PROCESS PLAN					
PHASE 4 – DRAFT IDP					
MONTH	ACTIVITIES				
	IDP	PMS	BUDGET		
			MAYOR AND COUNCIL	ADMINISTRATION - MUNICIPALITY AND ENTITY	BUDGET REVIEW ACTIVITIES
JAN	<ul style="list-style-type: none"> ▪ Municipal Strategies, Objectives, KPA's, KPI's and targets. ▪ Identification of priority IDP projects. ▪ IDP Steering Committee Meeting ▪ Phase 8: Wall to Wall Scheme – Close Out Report. 	<ul style="list-style-type: none"> ▪ Submission of Q2 Reports by HOD's. ▪ Q2 Reports tabled to Council. MPPR Reg. 14 ▪ Mayor tables draft annual report for 14/15 MFMA Sect 127(2). ▪ Make public annual report and invite community inputs into report (MFMA Sect 127 & MSA Sect 21a). ▪ Municipal Manager submits Midterm/ Midyear Report to the Mayor (in terms s72 MFMA). ▪ Midterm/Midyear Report is published in the Local Newspaper. 	<ul style="list-style-type: none"> ▪ Entity board of directors must approve and submit proposed budget and plans for next three-year budgets to parent municipality at least 150 days before the start of the budget year MFMA s 87(1). 	<ul style="list-style-type: none"> ▪ Accounting officer reviews proposed national and provincial allocations to municipality for incorporation into the draft budget for tabling. (Proposed national and provincial allocations for three years must be available by 20 January) MFMA s 36. 	<ul style="list-style-type: none"> ▪ Prepare detailed budgets and plans for the next three years.
FEB	<ul style="list-style-type: none"> ▪ Continuous Review of Municipal Strategies, Objectives, KPA's, KPI's and targets. ▪ Identification of priority IDP projects. ▪ IDP Steering Committee Meeting. 	<ul style="list-style-type: none"> ▪ Quarterly Project Implementation Report (MPPR Reg. 15). ▪ Quarterly Audit Committee meeting (MFMA Sect 166 & MPPR Reg. 14(3)(a)). ▪ Submit Annual Report to AG, Provincial & DLGTA (MFMA Sect 127). ▪ Sect 57 Managers' formal quarterly assessments. 	<ul style="list-style-type: none"> ▪ Council considers municipal entity proposed budget and service delivery plan and accepts or makes recommendations to the entity. MFMA s 87(2) 	<ul style="list-style-type: none"> ▪ Accounting officer finalises and submits to Mayor proposed budgets and plans for next three-year budgets taking into account the recent mid-year review and any corrective measures proposed as part of the oversight report for the previous years audited financial statements and annual report. 	<ul style="list-style-type: none"> ▪ Prepare detailed budgets and plans for the next three years. ▪ EXCO adopts budget and plans and changes to IDP.

2016/17 IDP/BUDGET AND PMS PROCESS PLAN					
PHASE 5: ASSESSMENT FEEDBACK ON THE DRAFT IDP AND BUDGET					
MONTH	ACTIVITIES				
	IDP	PMS	BUDGET		
			MAYOR AND COUNCIL	ADMINISTRATION - MUNICIPALITY AND ENTITY	BUDGET REVIEW ACTIVITIES
MARCH	<ul style="list-style-type: none"> Finalization of Municipal Strategies, Objectives, KPA's, and KPI's and targets. IDP Steering Committee Meeting. Convene IDP Representative Forum. Publicise Draft IDP and Budget (Invite Local Community to make written comments in respect of the IDP and Budget) (21 days for advertising). Conclusion of Sector Plans (if any) initiated for the 2015/16 financial year and integration into the IDP Review report. Adoption of draft IDP and Budget 2015/2016. 	<ul style="list-style-type: none"> Council to consider and adopt an oversight report [Due by 30 March MFMA Sec 129(1)]. Council Adopts Annual Report for the year ending June 2015. Publicise Annual Report and MPAC Report. Draft SDBIP's for 2016/17 developed and for incorporation into draft IDP 2016/17 FY. Reminder to be sent to HOD's to submit their Q3 SDBIP Reports in terms of s41 MSA. Set performance objectives for revenue for each budget vote (MFMA Sect 17). 	<ul style="list-style-type: none"> Entity board of directors considers recommendations of parent municipality and submit revised budget by 22nd of month. MFMA s 87(2) Mayor tables municipality budget, budgets of entities, resolutions, plans, and proposed revisions to IDP at least 90 days before start of budget year. MFMA s 16, 22, 23, 87; MSA s 34 	<ul style="list-style-type: none"> Accounting officer publishes tabled budget, plans, and proposed revisions to IDP, invites local community comment and submits to NT, PT and others as prescribed. MFMA s 22 & 37; MSA Ch 4 as amended Accounting officer reviews any changes in prices for bulk resources as communicated by 15 March. MFMA s 42 	<ul style="list-style-type: none"> Mayor tables budget, resolutions, plans and changes to IDP at least 90 days before the start of the financial year.
APR	<ul style="list-style-type: none"> Review written comments in respect of the Budget and IDP. Conclusion of Sector Plans initiated for the 2015/16 financial year and integration into the IDP Review report. IDP Steering Committee Meeting. Public participation process launched through series of public hearings on the IDP and Budget. 	<ul style="list-style-type: none"> Q3 Reports tabled to Council MPPR Reg. 14 Refinement of Municipal Strategies, Objectives, KPA's, KPI's and targets and inclusion into 2016/17 IDP Review report. Sect 57 Managers' informal quarterly assessments. Publicise Annual Report [Due by April MFMA Sec 129(3)]. Submit Annual Report to Provincial Legislature/MEC Local Government [Due by April MFMA Sec 132(2)]. Review annual organisational performance targets (MPPR Reg 11). 	<ul style="list-style-type: none"> MFMA s 21 	<ul style="list-style-type: none"> Accounting officer assists the Mayor in revising budget documentation in accordance with consultative processes and taking into account the results from the third quarterly review of the current year. 	<ul style="list-style-type: none"> Public hearings on the Budget, Council Debate on Budget and Plans.

Section A: Executive Summary

2016/17 IDP/BUDGET AND PMS PROCESS PLAN					
PHASE 5: ASSESSMENT FEEDBACK ON THE DRAFT IDP AND BUDGET					
MONTH	ACTIVITIES				
	IDP	PMS	BUDGET		
			MAYOR AND COUNCIL	ADMINISTRATION - MUNICIPALITY AND ENTITY	BUDGET REVIEW ACTIVITIES
MAY	<ul style="list-style-type: none"> Adoption of the IDP by Council. Publicise IDP and Budget in the Local Newspaper. 	<ul style="list-style-type: none"> Community input into organisation KPIs and targets. Budget for expenses of audit committee. 	<ul style="list-style-type: none"> Council to consider approval of budget and plans at least 30 days before start of budget year. MFMA s 23, 24; MSA Chapter 4 as amended Entity board of directors to approve the budget of the entity not later than 30 days before the start of the financial year, taking into account any hearings or recommendations of the council of the parent municipality. MFMA s 87 	<ul style="list-style-type: none"> Accounting officer assists the Mayor in preparing the final budget documentation for consideration for approval at least 30 days before the start of the budget year taking into account consultative processes and any other new information of a material nature. 	
JUNE	<ul style="list-style-type: none"> Submission of the Final IDP to DCOGTA. 	<ul style="list-style-type: none"> Reminder to be sent to HOD's to submit their Q3 SDBIP Reports in terms of s41 MSA. 	<ul style="list-style-type: none"> Council must approve annual budget by resolution, setting taxes and tariffs, approving changes to IDP and budget related policies, approving measurable performance objectives for revenue by source and expenditure by vote before start of budget year. MFMA s 16, 24, 26, 53 Mayor must approve SDBIP within 28 days after approval of the budget and ensure that annual performance contracts are concluded in accordance with sect 57(2) of the MSA. Mayor to ensure that the annual performance agreements are linked to the measurable performance objectives approved with the budget and SDBIP. The mayor submits the approved SDBIP and performance agreements to council, MEC for local government and makes public within 14 days after approval. MFMA s 53; MSA s 38-45, 57(2) Council must finalise a system of delegations. MFMA s 59, 79, 82; MSA s 59-65 	<ul style="list-style-type: none"> Accounting officer submits to the mayor no later than 14 days after approval of the budget a draft of the SDBIP and annual performance agreements required by s 57(1) (b) of the MSA. MFMA s 69; MSA s 57 Accounting officers of municipality and entities publishes adopted budget and plans. MFMA s 75, 87 	<ul style="list-style-type: none"> Publish budget and -plans. Finalise performance contracts and delegation. Council adopts budget, resolutions, capital implementation plans, objectives and changes in IDP.

Table 3: Process Plan for the 2016/17 IDP review

1.3.2. PUBLIC PARTICIPATION

In order to ensure the uMlalazi Municipality achieves effective inclusion within the process of developing the IDP and Budget, the municipality utilizes the following mechanisms as required in terms of Chapter 4 of the Municipal Systems Act 32 of 2000;

- Public Notices and/or Loud Hailing
- Roadshows
- Advertisements
- Newsletters

In terms of roadshows, the municipality resorted to clustered ward consultations (for cost cutting purposes) to ensure full participation of community members in each ward. This is in order for the municipality to be able to capture the progress made per each ward and the challenges faced by each, to have a better understanding of the realities associated with each ward; socio-economically and geographically. The following program was developed;

WARD CLUSTERS	PROPOSED VENUE	PROPOSED DATES	TIME
1, 2, & 8	Ward 1: Biyela Tribal Court	7 November 2015	10H00
3 & 4	Ward 3: Mzungezi Peace Center	8 November 2015	10H00
5 & 6	Ward 6: Biyela Tribal Court	15 November 2015	10H00
7,11,12,13 & 14	Ward 12: Eshowe Town Hall	22 November 2015	17H00
9 & 10	Ward 10: Mpungose Tribal Court	14 November 2015	10H00
15,16,17 & 18	Ward 18: Gingindlovu Town Hall	11 November 2015	10H00
19, 20 & 21	Ward 19: Mtunzini Town Hall	18 November 2015	17H00
22,23,24,25 & 26	Ward 15: Kwabulawayo Hall	28 November 2015	10H00

Table 4: Clustered Ward Community Based Planning Program

1.3.3. THE UTHUNGULU DISTRICT'S FRAMEWORK PLAN

The Framework for integrated development planning is the mechanism to ensure the alignment and integration of activities, projects and programmes between the IDPs of uThungulu District Municipality and its Local Municipalities which are uMlalazi, uMhlathuze, Mfolozi, Ntambanana, Nkandla and Mbonambi Local Municipalities.

1.4. BROAD KEY CHALLENGES

1.4.1. KPA 1: MUNICIPAL TRANSFORMATION AND ORGANISATIONAL DEVELOPMENT

- Insufficient Human Resource Capacity
- Outdated and Inadequate Policies
- Outdated ICT Systems
- Non achievement of Employment equity Targets
- Insufficient Skills Development
- Poor Performance of Service Providers
- Ineffective Internal and external Communication
- Inadequate office space

1.4.2. KPA 2: SERVICE DELIVERY

- Service Delivery Backlogs
- Poor quality workmanship on Capital Projects
- Ineffective Sukuma Sakhe programme
- Lack of Sports development and planning
- Poor facilitation of early childhood development
- Lack of formalised trading areas
- Ineffective Disaster Management
- Lack of Planning for Cemetery needs
- Crime

1.4.3. KPA 3: LOCAL ECONOMIC AND SOCIAL DEVELOPMENT

- Slow progress on LED and Tourism Development in uMlalazi Municipality area
- Unemployment

1.4.4. KPA 4: MUNICIPAL FINANCIAL VIABILITY AND MANAGEMENT

- Insufficient measures in place to ensure financial sustainability is maintained
- Inadequate financial performance
- Noncompliance with SDBIP

1.4.5. KPA 5: GOOD GOVERNANCE AND PUBLIC PARTICIPATION

- Unqualified Audit Opinion
- Poor participation in HIV/Aids Programmes
- Inadequate Risk Reduction measures in place
- Poor Public participation initiatives
- Lack of outcome on International and National Relations
- Ineffective oversight

1.4.6. KPA 6: CROSS CUTTING ISSUES

- Fragmented or adhoc Planning

1.5. LONG TERM VISION

The long-term vision for the uMlalazi is as follows:

VISION

"To provide sustainable services and development to all communities by 2030 with emphasis on infrastructure, social and economic development in a safe and healthy environment managed by visionary and ethical leadership"

1.5.1. LONG TERM STRATEGIC GOALS AND DESIRED OUTPUTS

The Umlalazi Municipality has developed the following strategic goals to mitigate the key challenges. These strategic goals are directly linked to the municipal developmental vision for 2030, which is linked to National and Provincial goals.

1.5.2. OUTPUTS, OUTCOMES AND DELIVERABLES

RESPONSIBLE	NATIONAL KPA [R]	NDP OBJECTIVE [R]	STRATEGIC OBJECTIVE [R]	MUNICIPAL KPA [R]	KPI
Office of the MM	Municipal Transformation and Institutional Development	Developing a capable and Development State	To improve Service Delivery and the image of uMlalazi Municipality.	Municipal Transformation and Institutional Development.	Fill all funded prioritized vacant posts in the organogram by 30 June 2017.
Corporate Services	Municipal Transformation and Institutional Development	Developing a capable and Development State	To improve Service Delivery and the image of uMlalazi Municipality.	Municipal Transformation and Institutional Development.	Review the Organizational structure and submit report to council by 30 June 2017.
Office of the MM	Municipal Transformation and Institutional Development	Developing a capable and Development State	To improve Service Delivery and the image of uMlalazi Municipality.	Municipal Transformation and Institutional Development	Sign performance agreements with all section 56/57 managers by 31 July 2016.
Corporate Services	Municipal Transformation and Institutional Development	Developing a capable and Development State	Organisational skills development and capacity building.	Municipal Transformation and Institutional Development.	Submit quarterly reports to the LLF on internship, learnership and in-service trainings/programs implemented.
Corporate Services	Municipal Transformation and Institutional Development	Developing a capable and Development State	Organizational skills development and capacity building.	Municipal Transformation and Institutional Development.	Training to be provided to 50 staff by 30 June 2017.
Office of the MM	Municipal Transformation and Institutional Development	Developing a capable and Development State	Strengthen and improve employment equity in the municipality.	Municipal Transformation and Institutional Development.	2 people from employment equity target groups to be employed in the three highest levels of management in compliance with approved equity plan by 30 June 2016.
Corporate Services	Municipal Transformation and Institutional Development	Developing a capable and Development State	Strengthen and improve employment equity in the municipality.	Municipal Transformation and Institutional Development.	Establish an Employment Equity Committee by 31 December 2016.
Office of the MM	Municipal Transformation and Institutional Development	Developing a capable and Development State	Effective and efficient Municipal Administration and Communication.	Municipal Transformation and Institutional Development.	Compile at least 2 Municipal newsletters by 30 June 2017.
Corporate Services	Municipal Transformation and Institutional Development	Developing a capable and Development State	Policy Development.	Municipal Transformation and Institutional Development.	Review 3 Budget related policies that were previously approved and submit to Council by 31 March 2017.
ALL	Municipal Transformation and Institutional Development	Developing a capable and Development State	To improve Contract management.	Municipal Transformation and Institutional Development.	Conduct needs assessments for use of Service Providers and submit to exco by 31 December 2016.

1.5.2. OUTPUTS, OUTCOMES AND DELIVERABLES *...continued*

RESPONSIBLE	NATIONAL KPA [R]	NDP OBJECTIVE [R]	STRATEGIC OBJECTIVE [R]	MUNICIPAL KPA [R]	KPI
Corporate Services	Municipal Transformation and Institutional Development	Developing a capable and Development State	To improve Service Delivery and the image of uMlalazi Municipality.	Municipal Transformation and Institutional Development.	Conduct community satisfaction survey and submit report to EXCO by 31 March 2017.
Corporate Services	Municipal Transformation and Institutional Development	Developing a capable and Development State	To improve Service Delivery and the image of uMlalazi Municipality.	Municipal Transformation and Institutional Development.	Conduct staff satisfaction survey and submit report to EXCO by 31 March 2017.
community Services	Basic Service Delivery	Social Protection	To provide Fee Basic Services to all indigent households	Basic Service Delivery and Infrastructure Development.	Provide free basic refuse services to 12 000 indigent households in rural areas with available resources by 30 June 2017.
Engineering Services	Basic Service Delivery	Social Protection	To provide Fee Basic Services to all indigent households.	Basic Service Delivery and Infrastructure Development.	Provide free basic electricity services to 2300 indigent households by 30 June 2017 with available resources.
Engineering Services	Basic Service Delivery	Economy and Development	To facilitate with uThungulu to ensure alignment of water and sanitation provisioning to all Municipal Capital and other large scale Projects.	Basic Service Delivery and Infrastructure Development.	Attend meetings with uThungulu to ensure alignment of water and sanitation provisioning to all Municipal Capital and other large scale Projects and submit quarterly reports to Portfolio Committee on meetings attended.
Engineering Services	Basic Service Delivery	Economy and Development	To facilitate with Eskom to ensure alignment of electricity provisioning to all Municipal Wards.	Basic Service Delivery and Infrastructure Development.	Attend meetings with Eskom to ensure electricity provisioning in Municipal wards and submit quarterly reports to the Portfolio Committee on meetings attended.
Engineering Services	Basic Service Delivery	Economy and Development	To facilitate with Eskom to ensure alignment of electricity provisioning to all Municipal Wards.	Local Economic Development.	Investigate and implement green energy programs in relation to energy saving projects such as solar water geysers and submit quarterly progress reports to Portfolio Committee.

RESPONSIBLE	NATIONAL KPA [R]	NDP OBJECTIVE [R]	STRATEGIC OBJECTIVE [R]	MUNICIPAL KPA [R]	KPI
community services	Basic Service Delivery	Healthcare for all	Ensure the effectiveness of waste management services in all areas and the provision of recycling facilities at appropriate locations).	Basic Service Delivery and Infrastructure Development.	Raise awareness on recycling through 4 sessions with the community by 30 June 2017.
community services	Basic Service Delivery	Healthcare for all	Ensure the effectiveness of waste management services in all areas and the provision of recycling facilities at appropriate locations).	Basic Service Delivery and Infrastructure Development	Review the Integrated Waste Management Plan (to include recycling and buy-back centers) and submit to council by 30 June 2017
Engineering Services	Basic Service Delivery	Economy and Development	To ensure the provision and maintenance of municipal roads, sidewalks and causeways.	Basic Service Delivery and Infrastructure Development	Construct 18.7kms of new roads as per planned projects by 30 June 2017
Engineering Services	Basic Service Delivery	Economy and Development	To ensure the provision and maintenance of municipal roads, sidewalks and causeways.	Basic Service Delivery and Infrastructure Development	Reseal 2km of surfaced roads by 30 June 2017
Engineering Services	Basic Service Delivery	Economy and Development	To ensure the provision and maintenance of municipal roads, sidewalks and causeways.	Basic Service Delivery and Infrastructure Development	Grade 3400km of rural access roads by 30 June 2017.
Planning & Development	Basic Service Delivery	Transforming Human Settlements	To plan and support the acceleration of sustainable human settlements.	Basic Service Delivery and Infrastructure Development	Review Housing Sector Plan and submit to Council by 30 June 2017.
ALL	Basic Service Delivery	Healthcare for all	Facilitate the Implementation of Operation Sukuma Sakhe (Flagship Programme.	Basic Service Delivery and Infrastructure Development	Submit quarterly consolidated reports to EXCO on mentorship assistance provided to all War Rooms in uMlalazi Municipality in terms of Operation Sukuma Sakhe programme.
community services	Basic Service Delivery	Economy and Development	To facilitate adequate provisioning and management of community facilities under the ownership of uMlalazi Municipality at appropriate locations .	Basic Service Delivery and Infrastructure Development	Appoint caretakers 26 caretakers by 31 March 2016 for the maintenance of rural community facilities.
Planning & Development	Local Economic Development	Building Safer Communities	Formalize trading areas in the Municipality area	Basic Service Delivery and Infrastructure Development	Provide 15 commuter and trading shelters in KDS by 31 March 2017.

1.5.2. OUTPUTS, OUTCOMES AND DELIVERABLES *...continued*

RESPONSIBLE	NATIONAL KPA [R]	NDP OBJECTIVE [R]	STRATEGIC OBJECTIVE [R]	MUNICIPAL KPA [R]	KPI
Planning & Development	Local Economic Development	Building Safer Communities	Formalize trading areas in the Municipality area.	Basic Service Delivery and Infrastructure Development	Provide 4 food safety training sessions to informal food traders by 30 June 2016.
Engineering Services	Basic Service Delivery	Building Safer Communities	Ensure quality control of infrastructure projects.	Basic Service Delivery and Infrastructure Development	Undertake at least 100 site visits to Capital projects by 30 June 2017.
Protection Services	Basic Service Delivery	Building Safer Communities	Mitigate the effectiveness of disasters.	Basic Service Delivery and Infrastructure Development	Hold quarterly meetings with applicable stakeholders to discuss disaster management issues.
Protection Services	Basic Service Delivery	Building Safer Communities	Mitigate the effectiveness of disasters.	Basic Service Delivery and Infrastructure Development	Execute 2 emergency exercises by 30 June 2017.
Community Services	Basic Service Delivery	Inclusive Rural Economy	Provide for the cemetery needs in the Municipal area.	Basic Service Delivery and Infrastructure Development	Develop a cemetery plan for the next five years to accommodate future cemetery needs and submit to EXCO by 31 March 2017.
Community Services	Basic Service Delivery	Economy and Development	Contribute towards the development of Sports in the Municipal area.	Basic Service Delivery and Infrastructure Development	Develop a plan for sports development for the next five years and submit to EXCO by 31 March 2017.
Protection Services	Basic Service Delivery	Building Safer Communities	Contribute towards the prevention of Crime.	Basic Service Delivery and Infrastructure Development	Report quarterly to the Portfolio Committee on crime prevention strategies implemented in partnership with the relevant stakeholders.
Community Services	Basic Service Delivery	Improving Education, training and innovation	Facilitate early childhood development.	Basic Service Delivery and Infrastructure Development	Visit all crèches in 26 Wards by 30 June 2017 to monitor the healthiness of the environment for childhood development
Planning & Development	Local Economic Development	Economy and Development	Local Economic Development	Local Economic Development	Assist 5 Tourism BEE entrepreneurs with starting growing businesses e.g. Research, business plans and skills development by 30/6/2017.

RESPONSIBLE	NATIONAL KPA [R]	NDP OBJECTIVE [R]	STRATEGIC OBJECTIVE [R]	MUNICIPAL KPA [R]	KPI
Planning & Development	Local Economic Development	Economy and Development	Local Economic Development	Local Economic Development	Carry out 5 workshops to promote skills development and support the Tourism SMME business sector by 30 June 2017.
Planning & Development	Local Economic Development	Economy and Development	Local Economic Development	Local Economic Development	Carry out 4 tourism promotional activities in the print and other media by 30 June 2017.
Planning & Development	Local Economic Development	Economy and Development	Local Economic Development	Local Economic Development	Assist 10 youth BEE entrepreneurs with starting growing businesses e.g. Research, business plans and skills development by 30 June 2017.
Planning & Development	Local Economic Development	Economy and Development	To ensure that businesses within uMlalazi Municipality are licensed through the LED department.	Local Economic Development	Develop a database of businesses licensed in uMlalazi Municipality and submit quarterly reports to Portfolio Committee.
Community Services	Local Economic Development	Economy and Development	To contribute towards the reduction of unemployment.	Local Economic Development	Number of temporary job opportunities created through EPWP projects and other operational projects by 30 June 2017.
Finance	Municipal Financial Viability and Management	Developing a capable and Development State	Advance and maintain the financial viability of the Municipality	Municipal Financial Viability and Management	Achieve a debtors payment percentage of 95% at 30 June 2017 (Gross Debtors Opening Balance + Billed Revenue - Gross Debtors Closing Balance - Bad Debts Written Off / Billed Revenue x 100).
Finance	Municipal Financial Viability and Management	Developing a capable and Development State	Advance and maintain the financial viability of the Municipality	Municipal Financial Viability and Management	Financial viability measured in terms of the available cash to cover fixed operating expenditure as at 30 June 2017 ((Available cash+ investments)/ Monthly fixed operating expenditure).

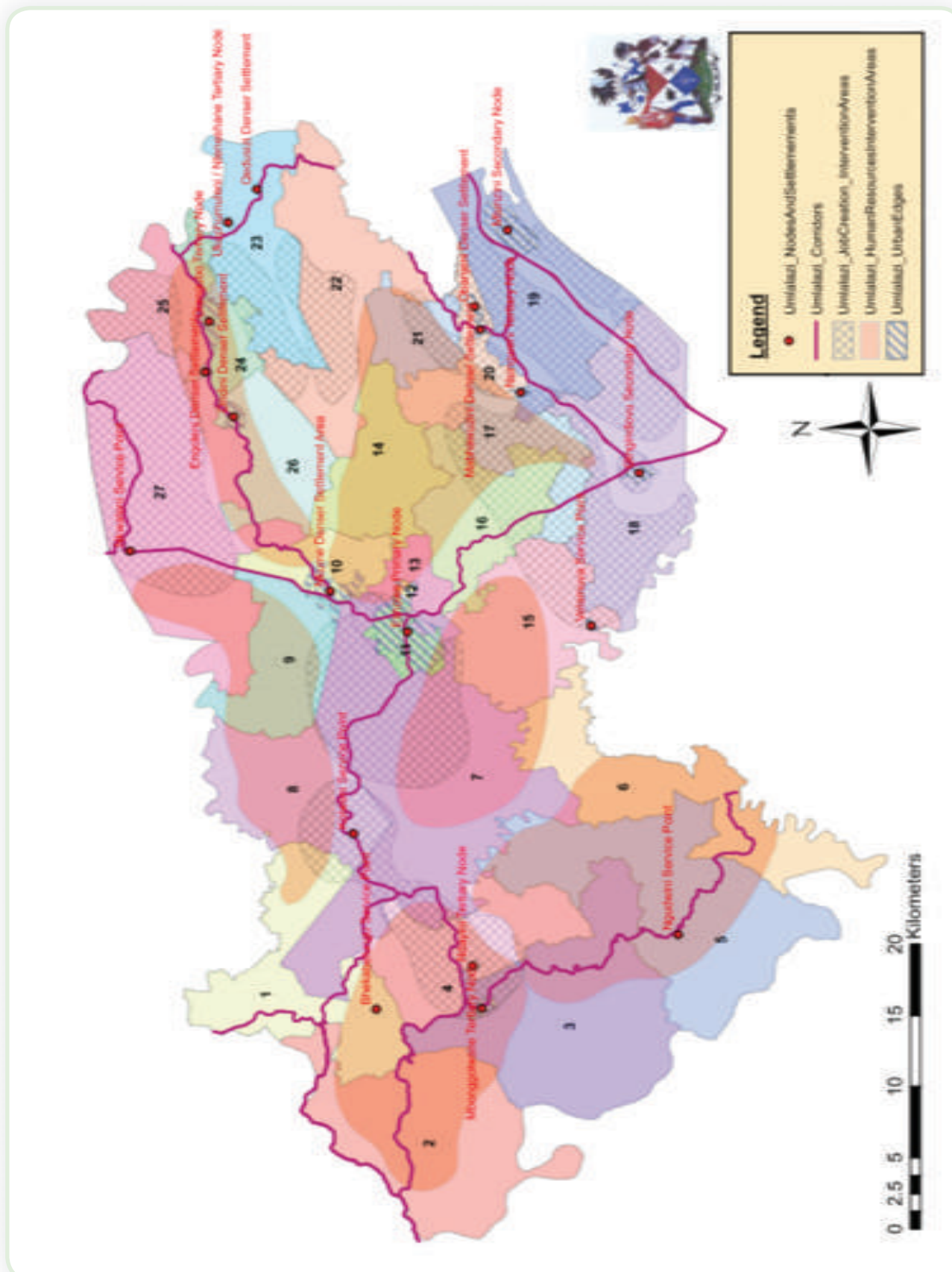
1.5.2. OUTPUTS, OUTCOMES AND DELIVERABLES ...continued

RESPONSIBLE	NATIONAL KPA [R]	NDP OBJECTIVE [R]	STRATEGIC OBJECTIVE [R]	MUNICIPAL KPA [R]	KPI
Engineering Services	Municipal Financial Viability and Management	Developing a capable and Development State	Improve the financial performance of the municipality	Municipal Financial Viability and Management	Limit unaccounted for electricity to less than 8% by 30 June 2017 {(Number of Electricity Units Purchased and/or Generated - Number of Electricity Units Sold) / Number of Electricity Units Purchased and/or Generated} × 100}.
All	Municipal Financial Viability and Management	Developing a capable and Development State	Optimize budget implementation in the municipality	Municipal Financial Viability and Management	Spend at least 90% of the Capital budget amount by 30 June 2017 (Actual expenditure/Approved capital budget).
Office of the MM	Good Governance and Public Participation	Developing a capable and Development State	Effective Municipal Oversight	Good Governance and Public Participation	Review Top Layer SDBIP and submit to Council by 24 February 2017.
Office of the MM	Good Governance and Public Participation	Developing a capable and Development State	Effective Municipal Oversight	Good Governance and Public Participation	Submit Quarterly reports on the actual performance achieved against the Top layer SDBIP targets to Council.
Office of the MM	Good Governance and Public Participation	Developing a capable and Development State	Effective Municipal Oversight	Good Governance and Public Participation	Submit the annual performance report to AG by 31 August 2016.
Office of the MM	Good Governance and Public Participation	Developing a capable and Development State	Effective Municipal Oversight	Good Governance and Public Participation	Submit the annual financial statements by 31 August 2016 to the Office of the Auditor-General.
Office of the MM	Good Governance and Public Participation	Developing a capable and Development State	Effective Municipal Oversight	Good Governance and Public Participation	Submit Oversight Report of annual report to council by 31 March 2017.
Office of the MM	Good Governance and Public Participation	Developing a capable and Development State	To effectively Implement the Back to Basics programme	Good Governance and Public Participation	Submit quarterly reports to exco on the implementation of Back to Basics programme.
Office of the MM	Good Governance and Public Participation	Developing a capable and Development State	To Obtain Clean Audit	Good Governance and Public Participation	Submit reports to EXCO on the measures taken to ensure that matters raised in the 2015/16 Audit have been resolved in order to ensure that the Municipality receives / maintains a Clean Audit in 2016/2017.

RESPONSIBLE	NATIONAL KPA [R]	NDP OBJECTIVE [R]	STRATEGIC OBJECTIVE [R]	MUNICIPAL KPA [R]	KPI
Office of the MM	Good Governance and Public Participation	Developing a capable and Development State	Mitigate the Impact of HIV/Aids in the Municipality area	Good Governance and Public Participation	Coordinate quarterly meetings of the uMlalazi Aids Council.
Office of the MM	Good Governance and Public Participation	Developing a capable and Development State	Mitigate the Impact of HIV/Aids in the Municipality area	Good Governance and Public Participation	Review HIV/Aids Plan and submit to exco by 30 June 2017.
Office of the MM	Good Governance and Public Participation	Developing a capable and Development State	To reduce Risk to the Organisation	Good Governance and Public Participation	Review Enterprise Risk Plan and submit to exco by 30 June 2017.
Office of the MM	Good Governance and Public Participation	Developing a capable and Development State	To reduce Risk to the Organization	Good Governance and Public Participation	Review Fraud Risk Plan and submit to exco by 30 June 2017.
Office of the MM	Good Governance and Public Participation	Developing a capable and Development State	Ensure that public participation structures are established, capacitated and functional	Good Governance and Public Participation	Hold meetings with stakeholders and ward committee to communicate the IDP process plan.
Office of the MM	Good Governance and Public Participation	Developing a capable and Development State	Ensure that public participation structures are established, capacitated and functional	Good Governance and Public Participation	Submit quarterly reports to EXCO on the functionality of all Ward Committees (include training and development).
Office of the MM	Good Governance and Public Participation	Developing a capable and Development State	To promote International and National Relations	Good Governance and Public Participation	Submit a report to MCOR by 30 June 2017 on the progress made with the Twinning partnership with Songdal Municipality (Norway).
Planning & Development	Basic Service Delivery	Developing a capable and Development State	To promote sustainable development	Cross Cutting Issues	Compile a Town Planning Register for the 2016/2017 financial year on all Town Planning applications being processed and their status and submit quarterly reports to the Portfolio Committee.
Planning & Development	Basic Service Delivery	Developing a capable and Development State	To promote integrated development planning	Cross Cutting Issues	Review uMlalazi Municipality IDP for 2017/2018 and submit to Council by 30 June 2017.

Table 5: Outputs, Outcomes and Deliverables

1.5.3. STRATEGIC SPATIAL INTERVENTION AREAS



Map 3

1.6. PERFORMANCE MANAGEMENT

The progress will be measured through the Organisational Performance Management Scorecard (OPMS) and the Service Delivery, Budget, Implementation Plan (SDBIP). The targets that will be set for the OPMS will be more strategic and linked to the Municipal Managers Performance and the operational targets will be set for the SDBIP and will be linked to the Performance of the Managers directly accountable to the Municipal Manager. These will be provided in the final IDP Review Document. The flow chart below illustrates the performance management system.

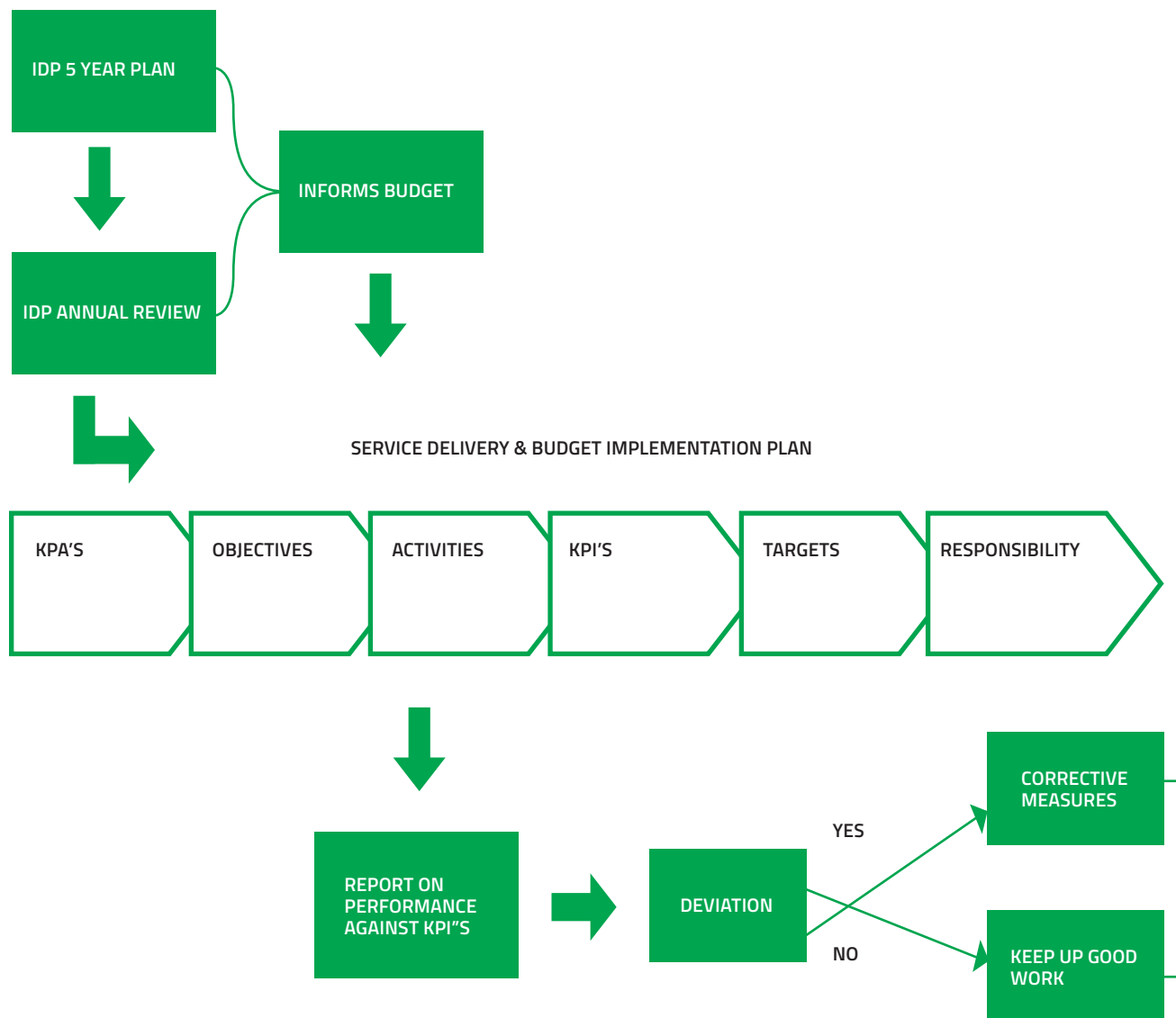


Figure 4

Section B



1. Planning and Development Principles

2.1. Planning and Development Principles

Planning and development at local level functions in terms of, and in alignment with National and Provincial policy frameworks. The functions in terms of planning and development at municipal level should be implied by the following principles;

- Development / investment must only happen in locations that are sustainable (NSDP, SPLUMA).
- Balance between urban and rural land development in support of each other (DFA Principles).
- The discouragement of urban sprawl by encouraging settlement at existing and proposed nodes and settlement corridors, whilst also promoting densification. Future settlement and economic development opportunities should be channeled into activity corridors and nodes that are adjacent to or that link the main growth centers (DFA Principles).
- The direction of new development towards logical infill areas (DFA Principles).
- Compact urban form is desirable (DFA Principles).
- Development should be within limited resources (financial, institutional and physical). Development must optimise the use of existing resources and infrastructure in a sustainable manner (DFA Principles, SPLUMA, CRDP, National Strategy on Sustainable Development).
- Stimulate and reinforce cross boundary linkages.
- Basic services (water, sanitation, access and energy) must be provided to all households (NSDP).
- Development / investment should be focused on localities of economic growth and/or economic potential (NSDP).
- In localities with low demonstrated economic potential, development / investment must concentrate primarily on human capital development by providing education and training, social transfers such as grants and poverty-relief programmes (NSDP).
- Land development procedures must include provisions that accommodate access to secure tenure (SPLUMA).
- Prime and unique agricultural land, the environment and other protected lands must be protected and land must be safely utilized (SPLUMA).
- Engagement with stakeholder representatives on policy, planning and implementation at national, sectorial and local levels is central to achieving coherent and effective planning and development (SPLUMA).
- If there is a need to low-income housing, it must be provided in close proximity to areas of opportunity (Breaking New Ground: from Housing to Sustainable Human Settlements).
- During planning processes and subsequent development, the reduction of resource use, as well as the carbon intensity of the economy, must be promoted (National Strategy on Sustainable Development).
- Environmentally responsible behavior must be promoted through incentives and disincentives (National Strategy on Sustainable Development, KZN PGDS).
- The principle of self-sufficiency must be promoted. Development must be located in a way that reduces the need to travel, especially by car and enables people as far as possible to meet their needs locally. Furthermore, the principle is underpinned by an assessment of each areas unique competency towards its own self-reliance and need to consider the environment, human skills, infrastructure and capital available to a specific area and how it could contribute to increase its self-sufficiency (KZN PGDS).
- Planning and subsequent development must strive to provide the highest level of accessibility to resources, services and opportunities (KZN PGDS).

2. Government Priorities

2.2. GOVERNMENT PRIORITIES

2.2.1. NATIONAL DEVELOPMENT PLAN PRIORITIES

The National Planning Commission formulated the National Development Plan of which its priorities are aimed at achieving the vision 2030 wherein extreme poverty is eliminated and inequality reduced and opportunities are abundant. Hence the municipality has developed strategies so as to align to the objectives and priorities of the ND which are summarized as follows:

NO. (in no specific order)	MILLENNIUM DEVELOPMENT GOALS	MUNICIPAL STRATEGY
1	Create jobs	<ul style="list-style-type: none"> ▪ To contribute towards the development of the Agricultural Sector. ▪ To contribute towards the development of the Tourism Sector. ▪ To promote industrial development. ▪ To promote Small Medium and Micro Enterprises ("SMME") Development. ▪ To facilitate the implementation of the Operation Sukuma Sakhe Program (flagship programme). ▪ To ensure the roll-out of waste management services in rural areas, and the provision of recycling facilities at appropriate locations.
2	Expand infrastructure	<ul style="list-style-type: none"> ▪ To facilitate the provision of potable water and sanitation. ▪ To provide electricity / energy within the uMlalazi Municipal Area. ▪ To ensure the roll-out of waste management services in rural areas, and the provision of recycling facilities at appropriate locations. ▪ To ensure the provision of commuter and trading shelters ▪ To provide Fire Services for uMlalazi Municipal area.
3	Use resources properly	<ul style="list-style-type: none"> ▪ To ensure the provision and maintenance of municipal roads, sidewalks and causeways. ▪ To attract and retain scarce skilled staff ▪ Fill critical and essential posts in-line with revised Organizational Structure to increase staff capacity in all Departments. ▪ To provide adequate training and development to staff and councilors. ▪ To introduce an Employee Assistance Programme.
4	Inclusive planning	<ul style="list-style-type: none"> ▪ To improve inter-departmental and external (including IGR) communication. ▪ Ensure that public participation structures are established, capacitated and functional.
5	Quality education	Dept. of Education
6	Quality healthcare	Dept. of Health
7	Build a capable state	To improve inter-departmental and external (including IGR) communication.
8	Fight corruption	To ensure a corruption-free organization
9	Unite the nation	<ul style="list-style-type: none"> ▪ Ensure that public participation structures are established, capacitated and functional. ▪ To facilitate the development of the youth and early childhood development, with particular focus on Education and Training.

Table 6: National Development Plan Priorities



Figure 5: National Development Plan Priorities

2.2.2. NATIONAL OUTCOMES

The 12 National Outcomes that all provincial governments must align to are:

NO.	NATIONAL OUTCOME	MUNICIPAL STRATEGIC GOALS
1	Quality basic education	<ul style="list-style-type: none"> Facilitate early childhood development.
2	A long and healthy life for all South Africans	Dept. of Health
3	All people in South Africa are and feel safe	SAPSTo provide Fire Services for uMlalazi Municipal area.
4	Decent employment through inclusive economic growth	<ul style="list-style-type: none"> Contribute towards the reduction of unemployment. Local Economic Development. To ensure sustainable planning and development of the municipal area. Mitigate the Impact of HIV/Aids in the Municipality area Formalise trading areas in the Municipality area. To improve Service Delivery and the image of uMlalazi Municipality. Formalise trading areas in the Municipality area. To Promote International and National Relations.
5	Skilled and capable workforce to support an inclusive growth path	<ul style="list-style-type: none"> Strengthen and Improve Employment Equity in the Municipality. Ensure effective and efficient Municipal Administration & Communication. Organizational Skills Development and Capacity Building Strengthen and Improve Employment Equity in the Municipality.

2.2.2. NATIONAL OUTCOMES *...continued*

The 12 National Outcomes that all provincial governments must align to are:

NO.	NATIONAL OUTCOME	MUNICIPAL STRATEGIC GOALS
6	An efficient, competitive and responsive infrastructure network	<ul style="list-style-type: none"> Ensure the provision and maintenance of municipal roads, access roads and causeways. To Improve Contract Management. Plan and support the acceleration of sustainable human settlement. Ensure quality control of infrastructure projects. To ensure sustainable planning and development of the municipal area. To facilitate adequate provisioning and management of community facilities at appropriate locations.
7	Vibrant, equitable, sustainable rural communities contributing towards food security for all	<ul style="list-style-type: none"> Local Economic Development. Contribute towards the reduction of unemployment. To ensure sustainable planning and development of the municipal area. Plan and support the acceleration of sustainable human settlement. To facilitate adequate provisioning and management of community facilities at appropriate locations.
8	Sustainable human settlements and improved quality of household life	<ul style="list-style-type: none"> To plan and support the acceleration of sustainable human settlements. To ensure sustainable planning and development of the municipal area. To improve Service Delivery and the image of uMlalazi Municipality. Ensure the provision and maintenance of municipal roads, access roads and causeways To facilitate adequate provisioning and management of community facilities at appropriate locations.
9	Responsive, accountable, effective and efficient local government system	<ul style="list-style-type: none"> To ensure sustainable planning and development of the municipal area. To ensure effective oversight by the Municipality. Clean Audit. Mitigate the Impact of HIV/Aids in the Municipality area To reduce Risk to the Organisation. Ensure that public participation structures are established, capacitated and functional. Contribute towards the prevention of Crime. Contribute towards the reduction of unemployment. Improve ICT Systems within the Municipality (Computer Audits, Document Management Systems, Communication Plan, Switchboard, Website).
10	Protect and enhance our environmental assets and natural resources	<ul style="list-style-type: none"> To ensure sustainable planning and development of the municipal area.
11	Create a better South Africa, a better Africa, and a better world	All
12	An efficient, effective and development oriented public service and an empowered, fair and inclusive citizenship	All
13	An inclusive and responsive social protection system	<ul style="list-style-type: none"> Facilitate the Implementation of Operation Sukuma Sakhe (Flagship Program) Contribute towards the prevention of Crime Contribute towards the reduction of unemployment
14	Nation Building and Social Cohesion	<ul style="list-style-type: none"> Facilitate the Implementation of Operation Sukuma Sakhe (Flagship Program) Contribute towards the prevention of Crime Contribute towards the reduction of unemployment Contribute towards the development of Sports in the Municipal area

Table 7: 12 National Outcomes

2.2.3. 5 NATIONAL PRIORITIES (INCLUDING THE 6TH KZN PRIORITY)

The Five National and Six Provincial Priorities include the following:

NO.	FIVE NATIONAL (INCLUDING 6TH PROVINCIAL) PRIORITIES	MUNICIPAL STRATEGIC GOALS
1	Job creation (Decent work and Economic growth)	<ul style="list-style-type: none"> Contribute towards the prevention of Crime. Contribute towards the reduction of unemployment. Contribute towards the reduction of unemployment. Local Economic Development. To ensure sustainable planning and development of the municipal area. Mitigate the Impact of HIV/Aids in the Municipality area. Formalise trading areas in the Municipality area. To improve Service Delivery and the image of uMlalazi Municipality. Formalise trading areas in the Municipality area. To Promote International and National Relations.
2	Education	Dept. of Education
3	Health	Dept. of Health
4	Rural development, food security and land reform	<ul style="list-style-type: none"> To facilitate the development of the youth and early childhood development. To facilitate adequate provisioning and management of community facilities at appropriate locations. To facilitate the implementation of the Operation Sukuma Sakhe Program (flagship programme). Local Economic Development. To ensure sustainable planning and development of the municipal area.
5	Fighting crime and corruption	<ul style="list-style-type: none"> To ensure effective oversight by the Municipality. Contribute towards the prevention of Crime. Clean Audit. To reduce Risk to the Organisation. Organisational Skills Development and Capacity Building. Policy Development. Improve ICT Systems within the Municipality (Computer Audits, Document Management Systems, Communication Plan, Switchboard, Website).
6	Nation-building and good governance	<ul style="list-style-type: none"> Facilitate the Implementation of Operation Sukuma Sakhe (Flagship Programme). Contribute towards the prevention of Crime. Contribute towards the reduction of unemployment. Contribute towards the development of Sports in the Municipal area.

Table 8: 5 National Priorities (including the 6th KZN Priority)

2.2.4. STATE OF THE NATION ADDRESS

The State of the Nation Address was delivered by His Excellency, Jacob G Zuma, the President of the Republic of South Africa on the occasion of the joint sitting of Parliament in Cape Town on 11 February 2016.

“A resilient and fast growing economy is at the heart of our radical economic transformation agenda and our National Development Plan (NDP).”

When the economy grows fast it delivers jobs. Workers earn wages and businesses make profits.

The President reported on progress made with the implementation of the National Plan and reiterated that the priorities as expressed in the National Plan need to be addressed. As part of this, the President revisited and provided progress on the nine point plan to ignite growth and create jobs.

These are:

1. Resolving the energy challenge.
2. Revitalizing agriculture and the agro-processing value chain.

3. Advancing beneficiation or adding value to our mineral wealth.
4. More effective implementation of a higher impact Industrial Policy Action Plan.
5. Encouraging private sector investment.
6. Moderating workplace conflict.
7. Unlocking the potential of SMMEs, cooperatives, township and rural enterprises.
8. State reform and boosting the role of state owned companies, ICT infrastructure or broadband roll out, water, sanitation and transport infrastructure as well as
9. Operation Phakisa aimed growing the ocean economy and other sectors.

It goes without saying that the entire country's economy has been facing difficulties since the financial crisis in 2008. Government has thus embarked on an aggressive infrastructure development programme to stimulate growth. The President made emphasis on turning around the economy, not only of the country, but also strategic focus on the development of our local economies.

The President further elaborated on the undertaking to spend public funds wisely and to cut wasteful expenditure, but without compromising on the core business of government and the provision of services communities. Cost cutting measures are to be introduced across all spheres of Government.

2.2.5. STATE OF THE PROVINCE ADDRESS

The Premier of Kwa Zulu Natal, Honourable Senzo Mchunu presented the State of the Province Address on the 25th

of February 2016. Herein, the theme of this address was: - **"KwaZuluNatal (KwaZulu-Natal)– A Growing, Developing and Caring Province Firmly Focused on 2030"** – in which the Premier said it "captures the spirit of our people and their determination for a better life."

The Honourable Premier also reconfirmed the provincial government's commitment to the Key National Priorities namely:

- Creation of more jobs, decent work and sustainable livelihoods for inclusive growth;
- Rural development, land reform and food security;
- Improved quality basic education; long and healthy life for all South Africans and
- Fighting crime and corruption; and in particular
- The implementation of the 9 Point plan to grow our economy.

Specific key priority areas were identified focussing on the issue of radical economic transformation;

- Priority Intervention 1: Revitalisation of the agriculture and agro-processing value chain (APAP).
- Priority Intervention 2: More effective implementation of a higher impact Industrial Policy Action Plan.
- Priority Intervention 3: Advancing beneficiation (adding value to our mineral wealth).
- Priority Intervention 4: Unlocking the potential of SMMEs, cooperatives, township and rural enterprises
- Priority Intervention 5: Growing the oceans economy.
- Priority Intervention 6: Resolving the energy challenge.
- Priority Intervention 7: Managing work place conflict.
- Priority Intervention 8: Scaling up private sector participation.
- Priority Intervention 9: Cross-cutters related to ICT, Transport infrastructure, Science and Technology and Water.

2.2.6. PROVINCIAL GROWTH AND DEVELOPMENT STRATEGY (PGDS) GOALS

NO.	PGDS STRATEGIC GOAL	MUNICIPAL STRATEGIC GOALS
1	Job Creation	<ul style="list-style-type: none"> ▪ Contribute towards the prevention of Crime. ▪ Contribute towards the reduction of unemployment. ▪ Contribute towards the reduction of unemployment. ▪ Local Economic Development. ▪ To ensure sustainable planning and development of the municipal area. ▪ Mitigate the Impact of HIV/Aids in the Municipality area. ▪ Formalise trading areas in the Municipality area. ▪ To improve Service Delivery and the image of uMlalazi Municipality. ▪ Formalize trading areas in the Municipality area. ▪ To Promote International and National Relations.
2	Human Resource Development	<ul style="list-style-type: none"> ▪ Strengthen and Improve Employment Equity in the Municipality. ▪ Ensure effective and efficient Municipal Administration and Communication. ▪ Organisational Skills Development and Capacity Building ▪ Policy Development. ▪ To Improve Contract Management. ▪ Improve ICT Systems within the Municipality (Computer Audits, Document Management Systems, Communication Plan, Switchboard, Website). ▪ Strengthen and Improve Employment Equity in the Municipality.

NO.	PGDS STRATEGIC GOAL	MUNICIPAL STRATEGIC GOALS
3	Human and Community Development	<ul style="list-style-type: none"> Contribute towards the reduction of unemployment Local Economic Development. To ensure sustainable planning and development of the municipal area. Mitigate the Impact of HIV/Aids in the Municipality area Formalise trading areas in the Municipality area. To improve Service Delivery and the image of uMlalazi Municipality. Formalise trading areas in the Municipality area. To Promote International and National Relations. Facilitate the Implementation of Operation Sukuma Sakhe (Flagship Programme). Contribute towards the prevention of Crime. Contribute towards the reduction of unemployment. Contribute towards the development of Sports in the Municipal area. Facilitate early childhood development.
4	Strategic Infrastructure	<ul style="list-style-type: none"> Provide for the cemetery needs in the Municipal area. To facilitate adequate provisioning and management of community facilities at appropriate locations. Plan and support the acceleration of sustainable human settlement. Formalize trading areas in the Municipality area. Mitigate the effectiveness of disasters. To provide Basic Services to all households and address Service Delivery Backlogs. Facilitate with uThungulu to ensure alignment of water and sanitation provisioning to all Municipal Capital and other large scale Projects. Facilitate with Eskom to ensure alignment of Electricity provisioning to all Municipal areas. Ensure the provision and maintenance of municipal roads, access roads and causeways. To ensure sustainable planning and development of the municipal area. Ensure quality control of infrastructure projects.
5	Responses to Climate Change	<ul style="list-style-type: none"> Mitigate the effectiveness of disasters.
6	Governance and Policy	<ul style="list-style-type: none"> To ensure effective oversight by the Municipality. Contribute towards the prevention of Crime. Clean Audit. To reduce Risk to the Organisation. Organizational Skills Development and Capacity Building. Policy Development. Improve ICT Systems within the Municipality (Computer Audits, Document Management Systems, Communication Plan, Switchboard, Website). To Promote International and National Relations.
7	Spatial Equity	<ul style="list-style-type: none"> To ensure sustainable planning and development of the municipal area.

Table 9: PGDS Goals

2.2.7. LOCAL GOVERNMENT BACK TO BASICS STRATEGY

The main objective of this strategy is to drive local government to focus on serving the people and not extractive elites. The Constitution and other legislation spell out municipality's responsibilities and tasks. An acceptable level of performance in terms of the Back to Basics Strategy means that municipalities must:

- Put people and their concerns first and ensure constant contact with communities through effective public participation platforms. This is the essence of the 'back to basics' approach.
- Create conditions for decent living by consistently delivering municipal services to the right quality and standard.

This includes planning for and delivery of infrastructure and amenities,

- Maintenance and upkeep, including the budgeting to do this. Ensuring that no failures in services and where there are, restore services with urgency.
- Be well governed and demonstrate good governance and administration - cut wastage, spend public funds prudently, hire competent staff, ensure transparency and accountability.
- Ensure sound financial management and accounting, and prudently manage resources so as to sustainably deliver services and bring development to communities.
- Build and maintain sound institutional and administrative capabilities, administered and managed by dedicated and skilled personnel at all levels.

Section B: 2. Government Priorities

Umlalazi Municipality will integrate this approach into the municipal systems and have nominated champions in which to drive the Back to Basics Strategy. The municipality reports to KZN COGTA in the form of reporting templates monthly and quarterly. The template consists of indicators which the municipality uses as a yardstick to measure progress that the municipality is making in terms of implementing the Back to Basics approach. This template has been consolidated to include the Section 47 report and will be used to assess the municipalities in terms of the Municipal Excellence Awards. The Back to Basics program will be included in 5 phases of the IDP process (Analysis, Strategies, Projects, Alignment and Adoption). The Implementation Plan and SDBIP will include Key Performance Indicators to support the Back to Basics program. It will further be cascaded into the Performance Agreements through activity plans.

2.2.7.1. IMPLEMENTATION OF THE CAMPAIGNS IN THE MUNICIPALITY

QUARTER 1			
DEPARTMENT	CAMPAIGN HELD	DATE	AREA/STREET
Engineering Services	Pothole Patching and re-gravelling.	15 – 19 June 2015	Brockwell Street & Hullet Drive (Ward 11), Manono Road (Ward 15 @ Engogo) and Ward 21.
Protection Services	Fire awareness campaign.	19 June 2016	Mpumazi Primary School (Ward 14).
Community Services	Cleaning up campaign.	19 August 2015	Ezingwenya Sports Field (Salvesh) in Ward 15.
QUARTER 2			
Corporate Services	Corporate image improvement (flowering of gardens).	28 October 2015	Mayoral and Administration Offices in Hutchinson road (Ward 11).
Planning and Development Services	Operational compliance of businesses within CBD.	05 November 2015	Eshowe CBD (Ward 11).

Table 10

2.2.7.2. DETAILED B2B ACTIVITY HELD ON 28 OCTOBER 2015

The Back to Basics programme for Corporate Services was held on 28 October 2015. The focus of the programme was on 'Corporate Image Improvement' which involved the clearing of refuse, planting of plants, trimming of trees and shrubs, road marking and general improvement to the surroundings.

The programme commenced at 8:30am with participation from all departments. His Worship the Mayor Councillor T B Zulu participated in the programme and assistance was provided through the EPWP and Siza Bonke programme by Community Services and the Road Marking Team by Engineering Services. The focus areas included the Mayoral Office, Council Chamber, Publicity, and Development and Planning Offices. It is planned to extend the programme to other municipal offices in no distant future.

The overall improvement of the area was evident and certainly spoke to image improvement.



Management Team with the Municipal Manager (centre) and Corporate Services staff during briefing session before commencing with B2B days' activity.



His worship, the Mayor Cllr TB Zulu.



The Corporate Services Director, Mr KC Zulu (left) and Snr. Manager- Mrs Suzie Van der Westhuizen (Right) at work painting the demarcating pavement.



The Municipal Manager Mr TS Mashabane (right) and Mrs Noxolo Ntombela (left) busy planting and levelling the flower garden.

2.2.7.3. DETAILED B2B ACTIVITY HELD ON 28 OCTOBER 2015

The back to basic programme for planning and development department took place on 5 November 2015. The briefing was held at Council Chamber (9am) to guide all departments involved on the strategy proposed for the conducting of inspections for business license compliance along Osborn Road. This was not aiming at ensuring compliance but also to assist businesses to register their entities as per the requirement of Business License Act no 71 of 1991 and for the municipality to have the database of businesses within its area of jurisdiction. During the briefing various issues and challenges that maybe encounter during the inspection were discussed which includes the clarification on the following tools used to gather all data required:

a) Checklists (for the owner and the inspector to fill)

The checklist was designed to assist in obtaining the statistics to substantiate the outcomes/findings.

b) Maps (Cadastral attached to Aerial photograph overlaid)

This assists in representing graphic presentation of boundaries, precise location and physical features denoting the properties.

c) Business License application forms

The Application form helps Business owners/managers to understand the process that needs to be followed and to comply with Business License Act no 71 of 1991.

d) Compliance notices

This is a requirement as per section 2 (3) of Business license act no 71 of 1991 and that owners/managers are required to be in possession of a valid business license for their businesses. Further informed that failure to have the license will constitutes a contravention and in terms of Section 5 (1):-

Any person who contravenes a provision of Section 2 (3) shall be guilty of an offence and liable on conviction –

- (a) To a fine not exceeding R1 000.00 or Imprisonment for a period not Exceeding three months, or to both such fine and imprisonment; and
- (b) To an additional fine not exceeding R 10.00 for every day on which on which the offence continues.

Twenty staff who attended the briefing were then divided into five groups and all tools were distributed including the maps showing the aerial photograph overlaid with cadastral or site boundaries and roads. To show the participants the exact area/ boundaries where they are tasked.



Above is the Planning and Development and Municipal Manager's Office staff after briefing session before dispersing to their respective tasks on B2B programme for businesses along Osborn Road, Eshowe.

2.2.7.4. PROPOSED UMLALAZI LM B2B CAMPAIGN SCHEDULE

In view of the fact that COGTA has not specify dates on which its programme implementation will be held. This is pending the approval by MEC and PEC as well as the completion of the evaluation process of the past two campaigns already held. I therefore propose that as municipality we should continue with our programme pending COGTA's dates for implementation of its campaigns which we will subsequently align ours to it as soon as it is communicated to us. The following is the proposed programme:

DATE	CAMPAIGN	MUNICIPAL DEPT.	PILLAR	WARD
26 – 30 January 2016	Disaster Management campaign.	Protection Services	2	To be confirmed
2-6 February 2016	Clean up campaign.	Community Services	2	To be confirmed
16 – 20 February 2016	Pothole campaign and or Illegal connections (electricity, cable theft, manhole covers, etc.	Engineering Services	2	To be confirmed
2-6 March 2016	Stimulating LED and Revenue enhancement.	Planning and Development Services/ Finance Dept.	4	To be confirmed
16 – 20 March 2016	Building capable administration/Role of Traditional Leaders in Municipal Governance/ Animal Pounds (Getting animals off the streets.	Corporate Services	3 & 5	To be confirmed
13 – 17 April 2016	Ward Level Improvement Planning.	Public Participation and IDP offices	1	To be confirmed

Table 11: Back to Basics Activity Plan Template



Section C



Spatial Analysis

3.1.1. REGIONAL CONTEXT

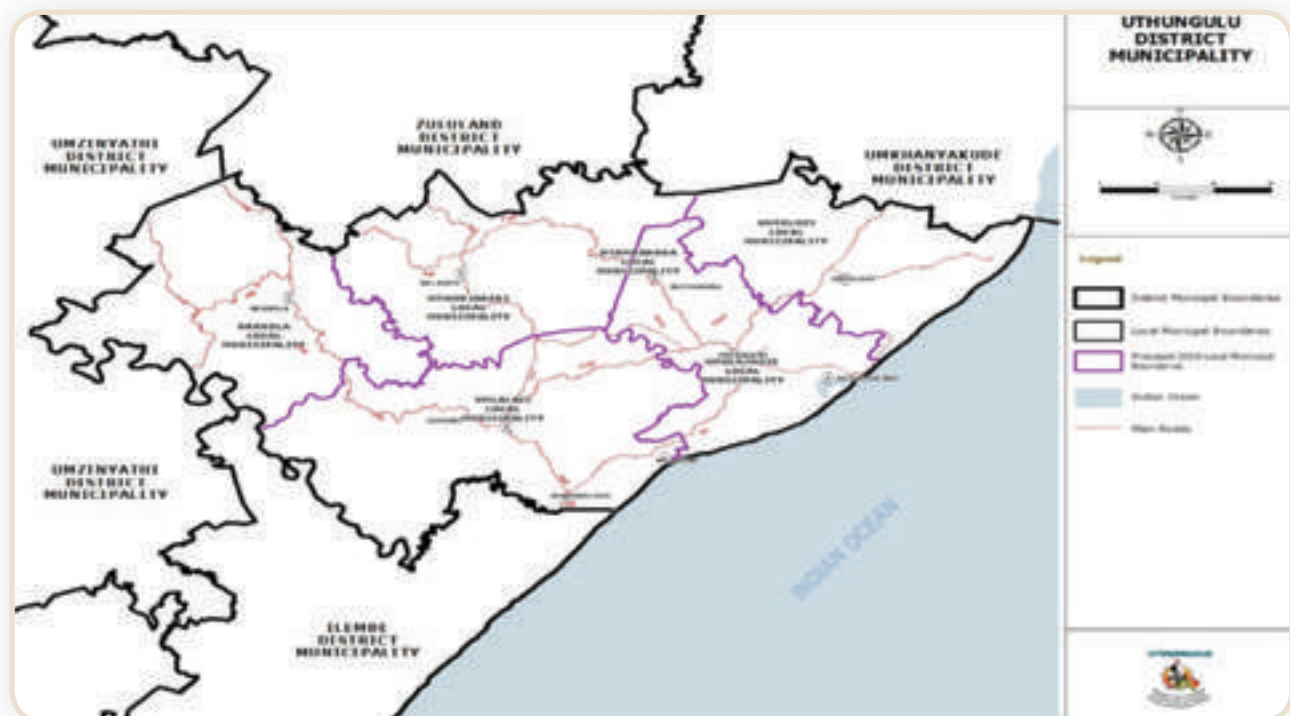
The uMlalazi Local Municipality (KZN284) is situated along the north eastern coast of Kwa Zulu Natal (KwaZulu-Natal), 140km north east of Durban. The eastern portion of uMlalazi Local Municipality lies on the N2 Nation and Provincial Development Corridor linking two major economic hubs of Richards Bay and Durban. uMlalazi municipality is located within uThungulu District, which comprises of five local municipalities namely;

- Mfolozi LM (KZ 281)
- uMhlathuze LM (KZ 282)
- uMlalazi LM (KZ 284)
- Mthonjaneni LM (KZ 285)
- Nkandla LM (KZ 286)

It is bordered by ILembe District Municipality (Mandeni Municipality to the south and Maphumulo Municipality to the

southwest). Towards the western regions, the municipality borders Nkandla Municipality and Mthonjaneni Municipality, and is bordered northwesterly by Ntambanana Municipality and to the north, uMhlathuze municipality. The municipality borders on the Indian Ocean on the eastern coastline which stretches approximately 17km, from Mandeni municipality to uMhlathuze Municipality. In addition, the municipal area covers 2 217km², one of the largest local authority areas in South Africa. There are 27 wards and 14 tribal authority areas.

The uMlalazi Municipality is crossed by a number of important transportation routes, such as the N2 Motorway between Durban and Richards Bay, the R34 between Richards Bay/ Empangeni and Nkweleni valley to the north of Eshowe, and the R66 from the N2 Motorway to Gingindlovu, Eshowe, Melmoth, Ulundi and Vryheid. The famous Zulu Heritage Route R66 has a lot of historical and cultural significance and is promoted a tourism route.



Map 4: Regional Context

The population distribution in the municipal area is characterized by relatively high population densities within urban nodes, and low densities in rural areas. The municipal area is dominated by tribal areas and 14 Tribal Authorities exist within the area.

Eshowe, Mtunzini and Gingindlovu form the three main towns of uMlalazi Municipality. The town of Eshowe is of great historical significance in that it is the birthplace of King Cetshwayo, who was king of the Zulu's during the Anglo-Zulu War of 1879. There are several traditional Zulu villages open to tourists within an easy drive of the town. The Dlinza Forest is a beautiful forest which is an ideal tourist destination. Eshowe Town is also considered as the administrative and service center of the uMlalazi Municipality.

The coastal town of Mtunzini is a greenbelt situated on the North Coast of Natal, on the banks of the uMlalazi River and bordering on the uMlalazi Nature Reserve. Mtunzini is mainly a residential town, offering superb homes in a quiet and relaxed atmosphere, within comfortable driving distance of the N2 highway and the industrial and commercial growth areas of Richards Bay and Empangeni. Mtunzini has all the basic shopping facilities, doctors and churches. Mtunzini is a quality residential and eco-tourist destination in South Africa. Mining rights have been granted to an area south of Mtunzini to Tronox.

3.1.2. ADMINISTRATIVE ENTITIES

The administrative and service center of the uMlalazi Municipality is Eshowe, where a number of government departments have established offices. It is also a service centre for its agricultural hinterland.

Mtunzini functions as a dormitory town for the University of Zululand and some of the workforce in Richards Bay/Empangeni resides in town. The popularity of the town as a place of residence has manifested in the fact that it is a coastal town. There is a strong emphasis on conservation among the residents of the town and a number of organizations are promoting this theme.

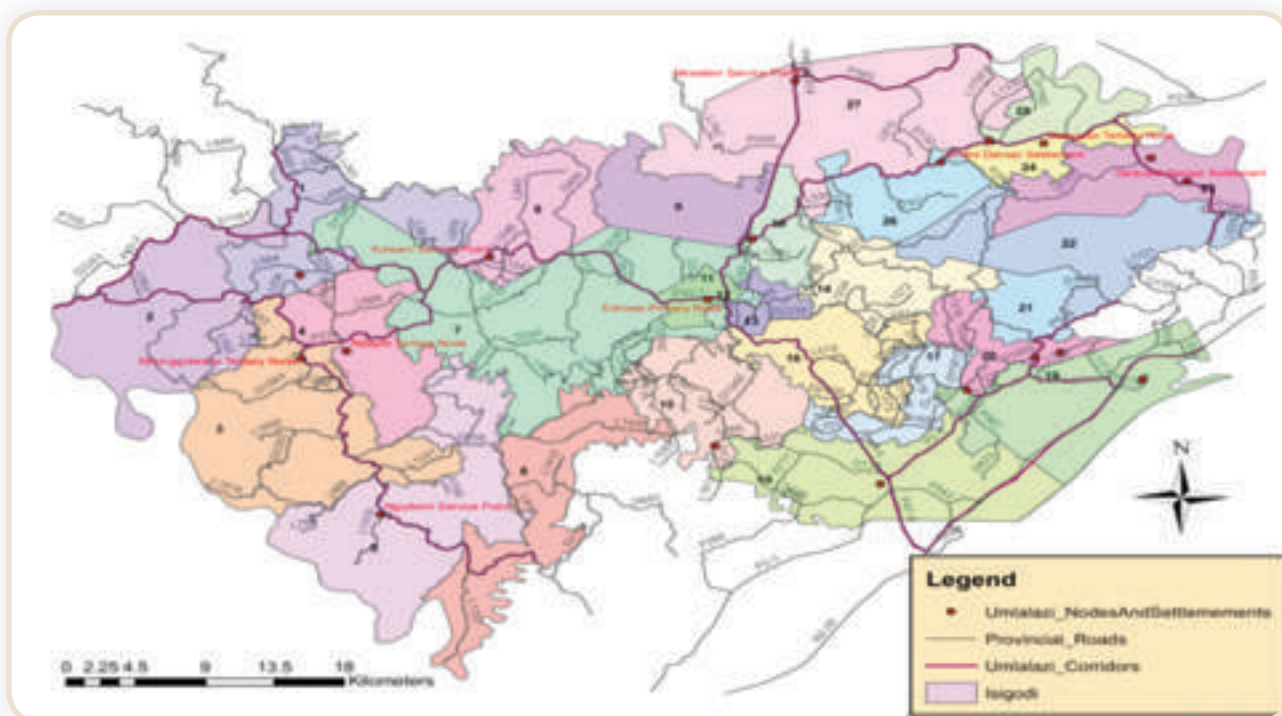
Gingindlovu is a much smaller urban node rendering basic services to the immediate population of the area. Eshowe attract the most of the economic activity in the uMlalazi Municipality.

3.1.3. STRUCTURING ELEMENTS

- Coastline of approximately 17kms forms the south-eastern boundary of the Municipal Area.
- Scattered, low density settlement pattern evident on Ingonyama Trust land in the south-western third and the north-eastern third of the Municipal Area.
- Siyaya Coastal Reserve (the uMlalazi Reserve and the Amatikulu Reserve) along the coast and potential for Blue Flag Status.
- N2 National Road traverses through the Municipal Area along its south-eastern boundary on the lower lying coastal plains. Heritage Route R66 traverses from west (Gingindlovu) east towards Melmoth thereby connecting the N2 with the highlands.
- The central and northern parts, as well as the north-western and north-eastern parts, of the Municipal Area are characterized by undulating topography.
- Tourism potential exist with pristine beaches, natural rain forest, Zulu heritage.
- The R66 Main Road traverses through the centre of the municipal area from south to north, providing a road link between Durban, Ulundi and Vryheid.
- Mining activity proposed for Fairbreeze will enhance local GDP, thereby improving standard of living.
- Abundant developable and Agricultural Land.



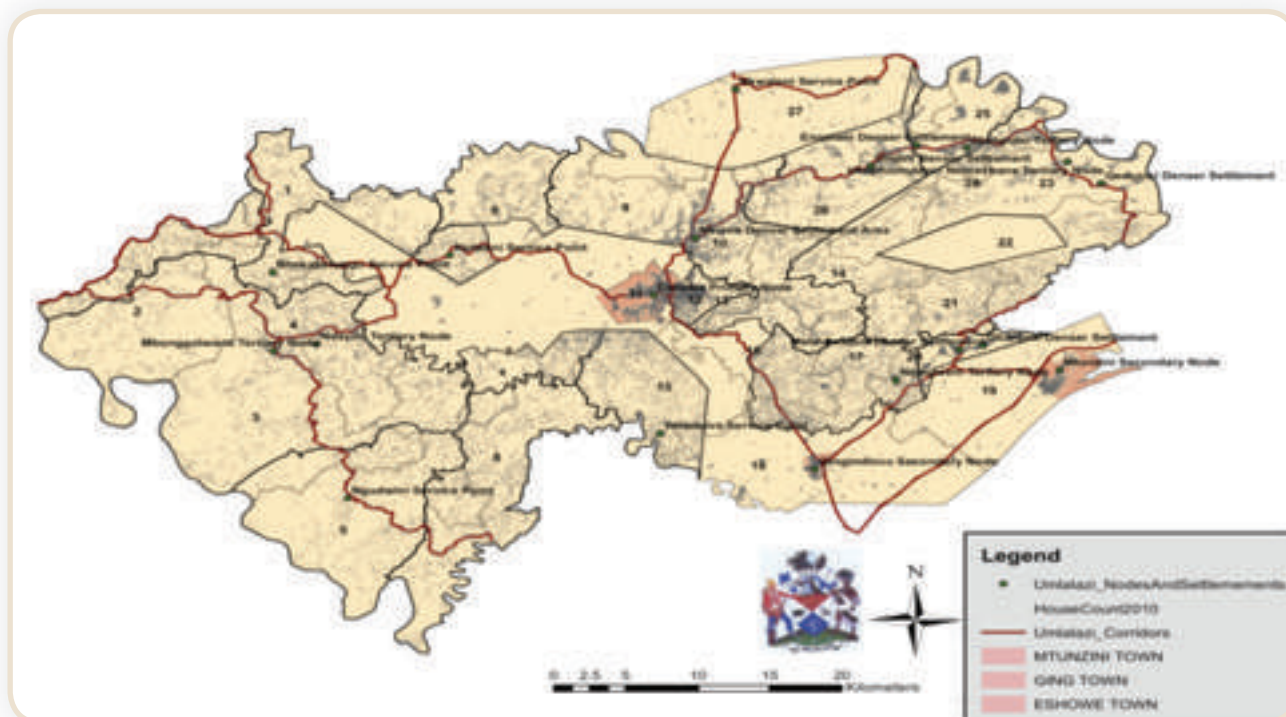
Map 5: Administrative Entities: Traditional Authorities



Map 6: uMlalazi LM Locality Map

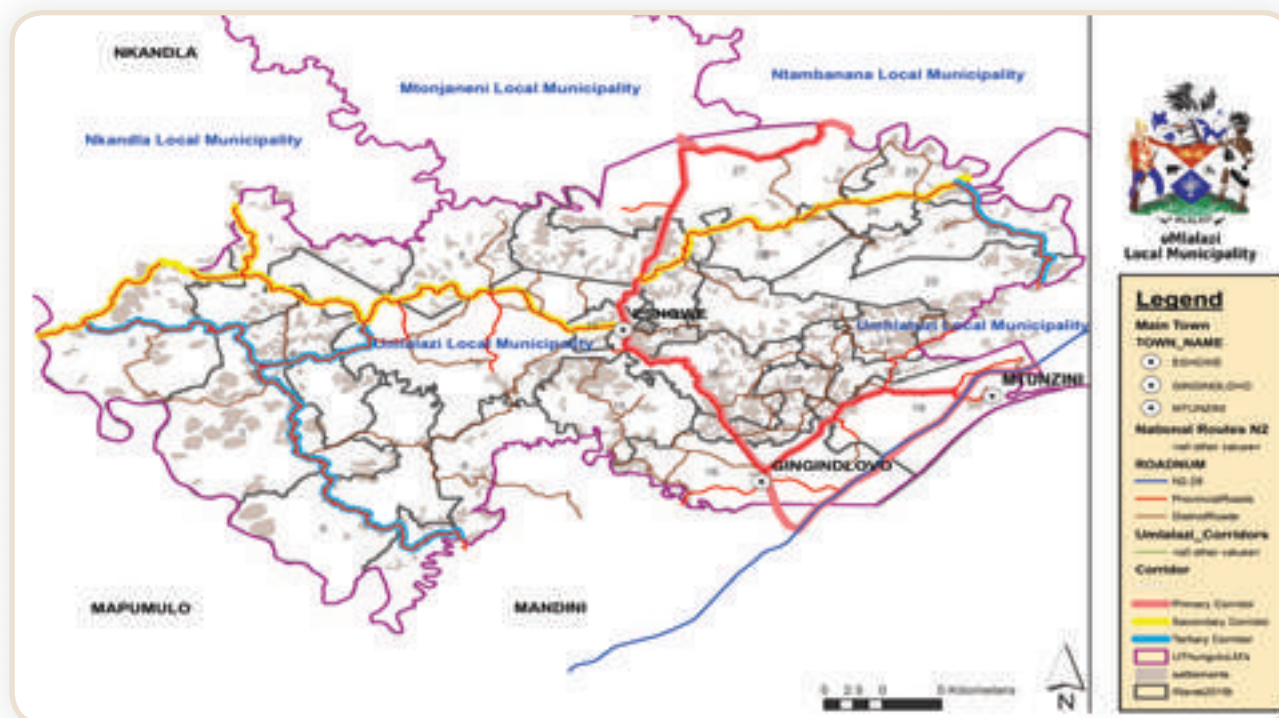
3.1.4. EXISTING NODES AND SETTLEMENT PATTERNS

Nodes and settlements are located along main transport routes. Accessibility to nodes in the pockets in the rural pockets between main roads is generally poor. The municipality is in the process of developing nodal development plans for rural areas to enhance the character of rural areas and developing a framework that will attract potential investment in rural areas.



Map 7: Existing Nodes and Settlements

3.1.5. INTERVENTION AREAS: CORRIDORS



Map 8: Intervention Areas: Corridors

3.1.6. BROAD LAND USES

The uMlalazi Area is dominated by a band of commercial farms covering an area from the west of Eshowe and along the R68 to Gingindlovu and northwards along the N2 Motorway to north of Mtunzini. One isolated area of commercial farming is located in the north of the municipal area and straddles the R34, and includes the Nkweleni Valley. These areas are characterised by intensive agricultural practices, where land management is of the highest order.

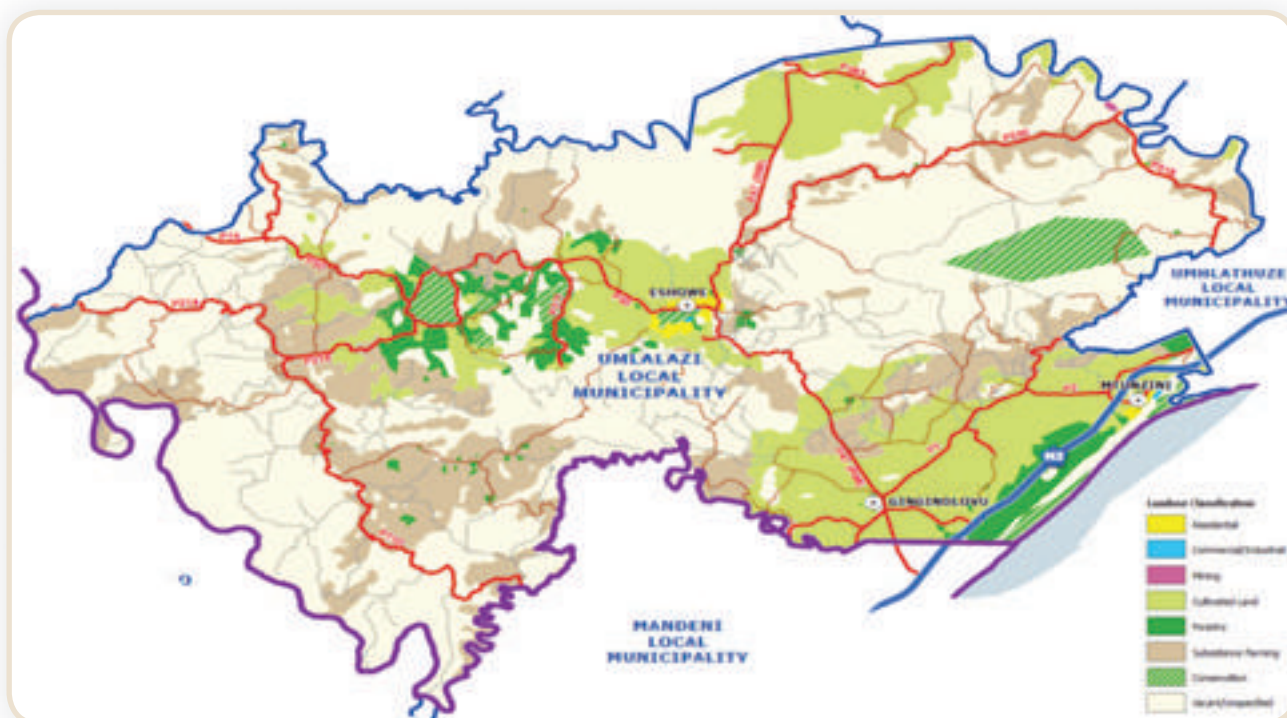
Agricultural production is focused on sugar cane, some timber production and citrus farming occurs in the Nkweleni Valley. The largest portion of the municipal area is covered by land in the ownership of the Ngonyama Trust and farming activities are extensive. This area is also characterized by poor land management practices and presents a challenge in respect of the unlocking of the agricultural potential that exists. This area also accommodates scattered residential settlements posing considerable pressures in respect of the provision of basic services. The provision of water and sanitation is addressed in the uMlalazi IDP and the improvement of roads and accessibility also features prominently in the identified capital projects.

The uMlalazi Area features some important conservation areas that require careful management in the unfolding development pattern:

- The Ongoye Forest is located in the east of the municipal area and is a nature reserve, attracting local and foreign visitors.
- The Entumeni Nature Reserve, which is located to the west of Eshowe and will also require protection.
- The Mbongolwane Wetland, which is at present not demarcated, but will be protected. It will be identified as a Management Area in terms of the uMlalazi Land Use Management System.
- The Dhlinda Forest, which is located within the town of Eshowe and is a nature reserve.

One of the outstanding features in the uMlalazi Area is the coastal zone from north of Mtunzini to the Amatikulu River mouth. It covers an area of approximately 17km in length. This coastline presents outstanding opportunities in respect of tourism and recreational facilities. The so-called Siyaya Coastal Park will be included as a Management Area in terms of the uMlalazi Land Use Management System.

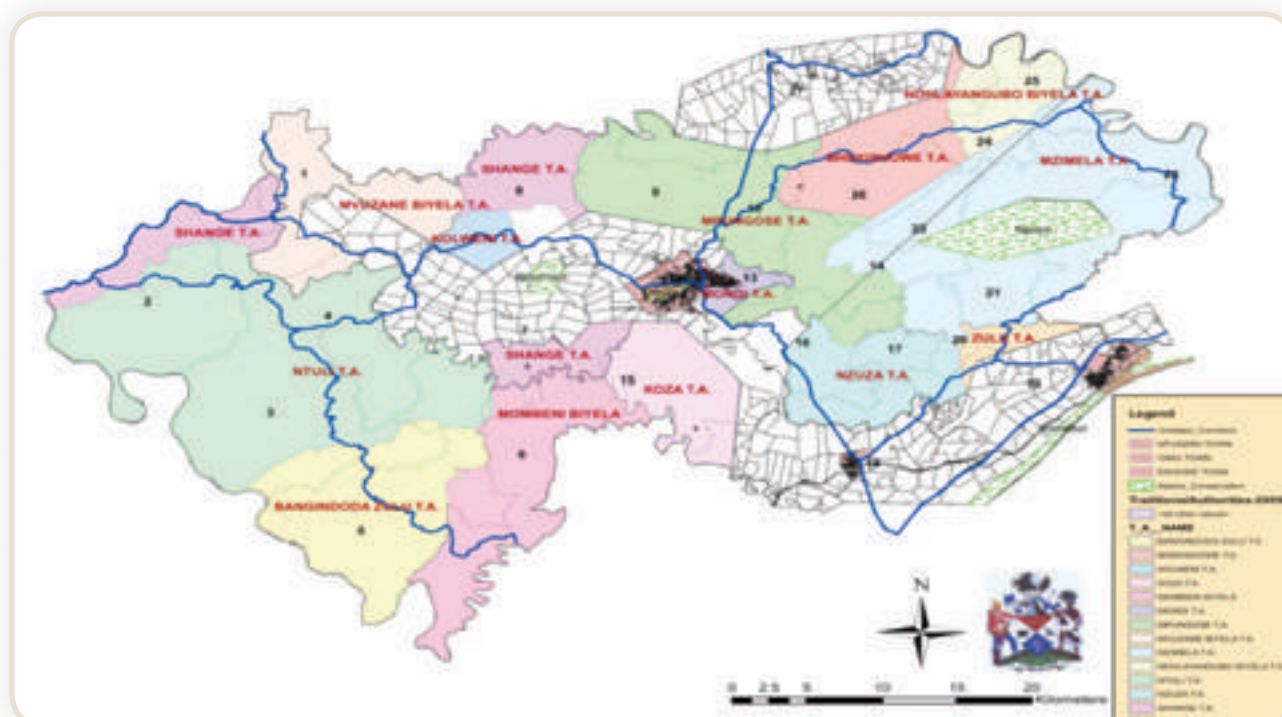
It must also be noted that there are mining rights allocated to areas south of Mtunzini, which are not clearly reflected on the map on the next page.



Map 9: Broad Land Uses

3.1.7. LAND OWNERSHIP

There are isolated pockets of state land evident in the central parts and the northern parts of the Municipal Area. Further, as indicated previously, there are private commercial farms in the south-east, the central parts and the northern parts of the Municipal Area. The balance of the Municipal Area is Ingonyama Trusts Areas.



Map 10: Land Ownership

3.1.8. LAND REFORM

LAND CLAIMS

LAND CLAIM STATUS	KM ²	% OF TOTAL GAZETTED LAND CLAIM AREA	% OF TOTAL MUNICIPAL AREA
Settled	38.74	39.61%	1.75%
Not Yet Settled	59.07	60.39%	2.66%
Total Gazetted	97.81	100.00%	4.41%
Total Municipal Area	2217.00		

Table 12: Status of Land Claims

Settled land claims constitute some 1.75% of the Municipal Area (or some 38.74km²). Land claims which have been gazetted but not yet settled affects some 2.66% (or 59.07km²) of the Municipal Area.



Map 11: Status of Land Claims

3.1.9. PRIVATE SECTOR DEVELOPMENTS

The following projects have been identified by the uMlalazi Municipality as “special projects” within its area of jurisdiction:

3.1.9.1. MINING OF AN AREA SOUTH OF MTUNZINI

Tronox currently has since 1998 had a large business investment in the UThungulu District Municipality with mining of the mineralized sand dunes in an area just north of Mtunzini, KwaZulu-Natal, known as the Hillendale Mine, its central processing complex (“CPC”) at Empangeni for refinement and the Fairbreeze and planned Port Durnford mines.

Regarding the Fairbreeze mine, Tronox has had valid mining rights in the uMlalazi Municipality since 1998 and has been legally undertaking mining activities on land within this municipal area since 2002. Tronox has since 1998 made significant progress towards obtaining additional authorisations for furthering the Fairbreeze project which will in turn feed the CPC at Empangeni.

3.1.9.2. ERF 167, MTUNZINI: MIXED RESIDENTIAL DEVELOPMENT

The project is to be known as Ongoye Views which is expected to encompass approximately 1,000 residential units and approximately 16 commercial and office sites. The total construction cost estimated at R1bn for residential component, and R 1.5bn for the total development (including residential). Typically for urban development, an average of 18 direct and indirect jobs is created during construction per R1m spend – leading to in this instance the creation of 27,000 construction-related jobs. Since construction is estimated at 10 years, this averages to 2,700 new construction-related jobs per year over the 10 year period. Once constructed, the development will give rise to permanent operational jobs. Assuming a gross leasable area of 100,000m² of office and commercial, this is expected to lead to approximately 1,400 permanent jobs (assuming one employee per 70m²), most of which would be sourced from the local municipal area. The positive spinoff for uMlalazi LM is the significant rates income would be generated for the Municipality.

The project is still on Planning stage, the site is currently not serviced and the Environmental Authorization has not yet been obtained therefore it is estimated that the project will commence in 2017.

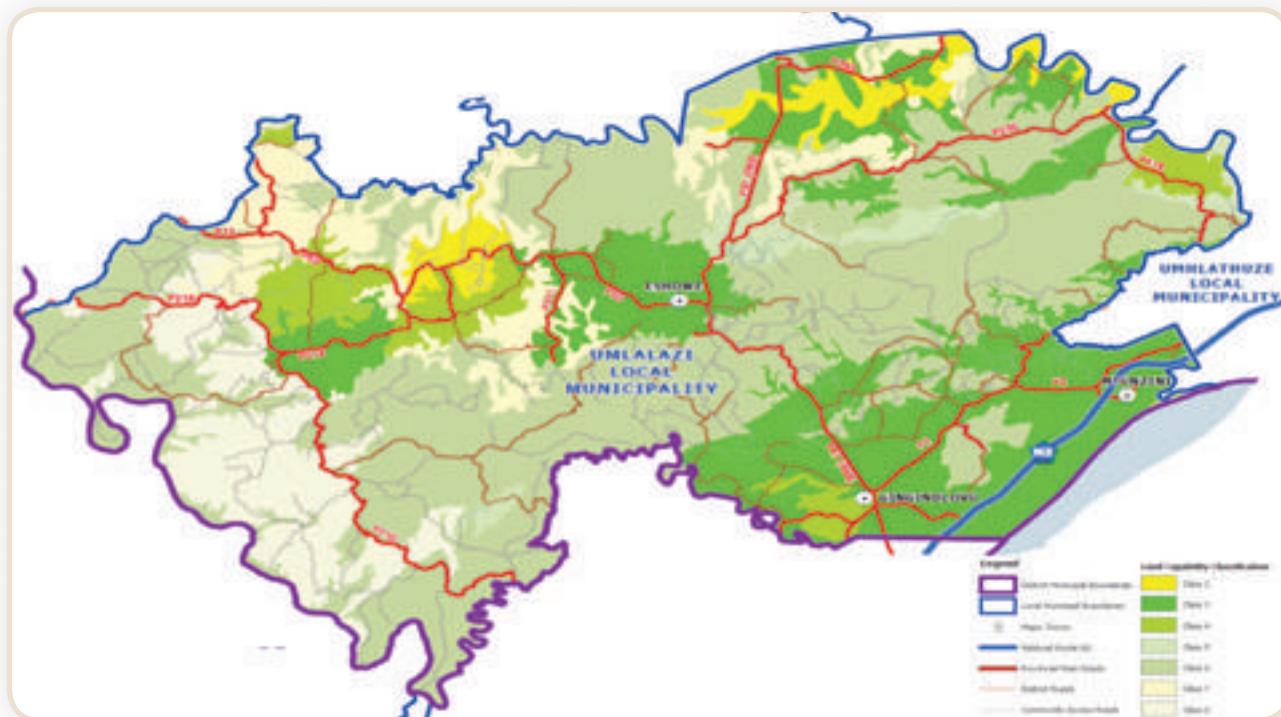
3.1.9.3. KING DINUZULU: SHOPPING CENTRE DEVELOPMENT

The proposed shopping Centre will be located at the intersection of R66 and Mthiyani Road joining Kangel Street (P50-1) in Ward 12, King Dinuzulu Suburb. The site is surrounded by Residential areas, Petrol Station and the Educational Institution across the Road; and covers an area of approximately 5 Hectares. The Petrol Station will be form part of the Development. The shopping centre, measuring approximately 14 200 m² will comprise of a supermarket measuring 2 700 m² together with a range of smaller shops, line shops, fast food outlet as well as a separate motor retail component. The proposed development will lessen the distance people travel from their areas of residence to Town more especially the King Dinuzulu Residents, Nyanini and Sunnysdale Residents and the students from UMfolozi College.

3.1.9.4. ESHOWE PRIVATE HOSPITAL

The proposed hospital will meet the general demands of multi discipline medical services. Three operating theatres will be equipped with the latest theatre technology and at least one will have a laminar flow unit. The hospital will also meet the needs of casualty patient through the establishment of a trauma unit and other supporting infrastructure. Supporting medical services will include a comprehensive radiology unit, pathology laboratory services, physiotherapist and other like health care related professions. An in-house pharmacy service will service in-patients, patients visiting doctors consulting rooms and members of the public. A specialized Burns Wound Unit will facilitate for serve burns incidents. Fifteen doctors consulting suites tailored to individual needs will be available for permanent and session doctors.

3.1.10. LAND CAPABILITY FOR AGRICULTURAL PRODUCTION



Map 12: Land Capability

LAND CLASSIFICATION DESCRIPTIONS

1. Very High Potential	No limitation	HIGH POTENTIAL AGRICULTURAL LAND
2. High Potential	Minor limitation	
3. Good Potential	Moderate limitation	
4. Moderate Potential	Permission required to plough land	NON-ARABLE LAND
5. Restricted Potential	Severe limitations due to soils and slopes	
6. Very Restricted Potential	Non-Arable	
7. Low Potential	Severe limitations - non-arable	
8. Very Low Potential	Non-arable	

Table 13: Land Classification Descriptions

Most of the high potential agricultural land is in private ownership. This land is located along the coastal strip between Mtunzini and Gingindlovu – on the lower lying areas. It is also located in the area surrounding the town of Eshowe and extending to the west thereof. There is also some very high potential agricultural land situated in the north-eastern part of the Municipal Area.

3.2. ENVIRONMENTAL ANALYSIS

3.2.1. HABITATS

The following critical habitat types exist within the municipality:

- Coastal Dune forest
- Secondary grassland
- Estuaries (uMlalazi and Siyaya)
- Open space within the towns
- Open woodland and forests
- Riverine / riparian and swamp forest
- Wetland
- Mangrove swamp and salt flats
- Natural vegetation

3.2.2. KEY HYDROLOGICAL FEATURES

The municipality has two key hydrological features including the following:

3.2.2.1. THE UMLALAZI ESTUARY

The estuary is easily accessible by road and lies below the Mtunzini Village. The river is approximately 54 km long with a catchment area of 492 sq. km. approximately 46% of the catchment land-cover of the Umlalazi system is agriculture and consists mainly subsistence farming, sugar cane and commercial forestry. About 1% of the catchment is urban comprising mainly the residential and industrial developments associated with of the coastal village of Mtunzini and the town of Eshowe further inland. The catchment does not appear to be degraded and about 53% of the catchment is natural. This natural vegetation is comprised of grassland, bush land and forest. There have however been reports of bank erosion as a result of ploughing close to the river's edge. About 72 % of the catchment falls within traditional Ingonyama trust area. The surrounds of the estuary however are owned by the state and managed by Ezemvelo KZN Wildlife.

3.2.2.2. THE MBONGOLWANE WETLANDS

The Mbongolwane Wetlands has survived despite the fact that most wetlands within the municipal area have been drained to make land available for commercial agriculture and this wetland system is therefore particularly critical. Mbongolwane wetland is about 400 hectares and is a prime example of a reed marsh and remains wet even through the dry season. The wetland is a source of reeds used in the weaving of traditional mats. While a large majority of the wetland remains under natural vegetation certain parts of the wetland have been drained for cultivation of root vegetables.

3.2.3. PROTECTED AREAS

The Municipality has 4 proclaimed protected areas. These include the following:

3.2.3.1. DLINZA FOREST

Established in 1947, this 250 ha forest is uniquely situated within the urban environment of Eshowe. The Dlinza Forest historically provided a burial site for the Zulu dead during the Anglo-Zulu War in Eshowe. The forest is best known for its birds, two species in particular, the Spotted Thrush and Delagorgues Pigeon are sought after by birdwatchers in the forest. Numerous other beautiful species such as Green Coucal, Grey Cuckoo Shrike,

Narina Trogon, Trumpeter Hornbill, Red backed Mannikin, Green Twinspot and Crowned Eagle are found in the forest. Numerous tree plaques provide information of biological interest and describe Zulu medicinal use of the various trees.

3.2.3.2. ENTUMENI FOREST

Established in 1970, this little-known 750 ha reserve consists largely of a gorge covered by forest. It can be found approximately 20 km from Eshowe on the Nkandla/Ntumeni Road. The Ntumeni Forest is located on a beautiful but strenuous terrain, and consists of a spectacular waterfall on the Ngoje stream. At this point the rare Longtailed Wagtails are often observed along the stream. Birding can be very rewarding with species such as Delagorgues Pigeon, Brown Robin, Yellow streaked Bulbul, Olive Woodpecker, Grey Cuckoo shrike and Black Cuckoo. As with the Dlinza Forest, both blue duiker and bushbuck occur in the forest. The grasslands in the reserve are home to a herd of zebra, and numerous grassland bird species such as the Lazy and Croaking Cisticola.

3.2.3.3. ONGOYE FOREST

Ongoye Forest is an exceptionally rare and diverse habitat. It is probably the most famous example of the extremely rare scarp forests. The Ongoye mountain range is well-drained by numerous fast-flowing streams such as the Umlalazi and its tributaries the Thondo and the Intuze arising from valley-head springs and is of great importance as a water catchment area. It has large array of rare and endemic tree and plant species which include magnificent giant umzimbeet, *Millettia sutherlandii*, forest mangosteen *Garcinia gerrardii*, forest water berry, *Syzygium gerrardii* and pondoland fig *Ficus bizanae* amongst others. The cycads *Encephalartos ngoyanus* and *Encephalartos villosus* are also found here. Birding and hiking are also very popular all year round. There are about 130 bird species found on the reserve. The green barbet is endemic to the forest. Bushbuck, red duiker and red squirrel are also found. The giant Wood's cycad, *Encephalartos woodii*, now extinct in the wild, but surviving at the botanic gardens in Durban only occurred here. In the past, Ongoye forest was protected by the Zulu Royal household because of the medicinal value of the plants found there.

3.2.3.4. UMLALAZI COASTAL NATURE RESERVE

This coastal reserve is situated one km from Mtunzini on the KwaZulu-Natal North Coast. Umlalazi was established as a protected area in 1948 and is 1 028 hectares in extent. Home of the palmnut vulture, which is one of the rarest birds of prey in South Africa. There is an easy walk through one of the best examples of mangrove swamps in South Africa, where several species of. Wildflowers and a great variety of bird life can be seen.

3.2.4. BIODIVERSITY

The biodiversity resources of the country are considered to rank amongst the top ten nations with exceptionally high levels of biodiversity resources, and as such, the country is of global importance for biodiversity conservation, for a number of reasons, including the high levels of species-richness and the high levels of endemism present (Department of Environmental Affairs and Tourism, 2002).

The uMlalazi Municipality lies within the Maputaland Coastal Plain, and its biodiversity is of particular importance in a biodiversity-rich country, from a nature conservation perspective, for intrinsic reasons, and for the ecosystem services (as below) it provides, as it occurs within one of the two biodiversity hotspots.

Human-kind (and all other creatures) is dependent on biodiversity and the ecosystem services, or ecological goods and services, these provide. These biodiversity resources not only provide all food, fiber, and a range of natural products (including medicines derived from plants, but are also responsible for climate regulation, water production, and a range of social and spiritual benefits, such as tourism.

3.2.4.1. SUMMARY STATUS OF UMLALAZI WEED ERADICATION PROGRAM

The following provides a brief summary of the uMlalazi Weed Eradication Program:

- The uMlalazi Municipality improved its weed eradication program and provided R140 000.00 on its budget.
- Special programmes are in place to draw weedicide.
- The weed eradication program for Mtunzini is conducted by the Mtunzini Conservancy and finances are provided by the uMlalazi Municipality.
- The Gingindlovu weed eradication program is undertaken by the uMlalazi Municipality and temporary workers are employed as a job creation project and trained.
- The Eshowe weed eradication program was outsourced and consequently the contractor has been employed by the Municipality as the skill member who now co-ordinates temporary workers as a job creation project and supervises the weed eradication programme.
- The urban areas of Mtunzini, Gingindlovu and Eshowe have respective teams with one permanent employee and the rest made up of temporary staff and have collectively eradicated + 400 ha of noxious weeds.
- The municipality supplies KZN Wildlife with herbicide which is then, in turn, through an approved programme distributed to the residents free of charge.
- The uMlalazi Municipality through its statutory Community Services Committee advises all aspects of the environment. This Committee was instrumental in the compilation of a

letter of agreement between the uMlalazi Municipality, the Department of Environmental and Agricultural Affairs which is a guideline pertaining to environmental impacts and relevant legislation all of which streamlines development in rural and urban areas.

3.2.4.2. THREATS TO BIODIVERSITY

Amongst the threats to biodiversity in the municipal area are the following:

- Landscape transformation, deforestation modification of environmental quality through agriculture, commercial afforestation and various forms of resource depletion and habitat destruction.
- Over-harvesting by hunters and anglers (including small wild birds and eggs by villagers) (Pringle 1982, Krook, 2005).
- The spread of alien invasive plants, and sometimes animals, especially plants such as Lantana and Chromolaena.
- Wildfire.
- Unsympathetic physical development and infrastructure, including poorly designed buildings, roads and tracks.

3.2.5. CLIMATE CHANGE

As a result of the 2010 Kwanaloga Summit on Rural Development and Climate Change and in anticipation of the 17th Conference of Parties (COP 17) to the United Nations Framework Convention on Climate Change to be held end of 2011, the uThungulu District Municipality is addressing climate change with the following adaptation and mitigation measures:

3.2.5.1. ADAPTATION MEASURES

- An uThungulu District Round Table discussion was held between Kwanaloga and the uThungulu Family of Municipalities on 16 February 2011 at the uThungulu Municipal Offices to discuss the recommendations and implementation measures as a result of the Kwanaloga Summit on Rural Development and Climate Change.
- Climate Change issues will be addressed by during the Review of the following Sector Plans of the uThungulu IDP:
- Current Review of the uThungulu Agricultural Development Plan;
- Current Review of the uThungulu Coastal Management Programme;
- Proposed Refinement of the uThungulu Spatial Development Framework;
- Proposed Preparation of the State of the Environment Report (SOR) as part of the envisaged uThungulu Strategic Environmental Assessment (SEA);
- Proposed Review of the uThungulu Disaster Management Plan;
- Climate Change is a standing item on the agenda of the uThungulu Coastal Working Group and the same will apply with the proposed uThungulu IDP Sector and Services Alignment Forum.

3.2.5.2. MITIGATION MEASURES

With the assistance of the KZN Department of Transport, an Integrated Rapid Public Transport Network (IRPTN) Plan is currently being prepared to ensure the effective and efficient functioning of public transport within the uThungulu district. By promoting public transport the carbon footprint of the uThungulu district will be reduced.

When the UDM Energy Sector Plan will be reviewed, climate change mitigation measures will be considered.

The uMlalazi Municipality will be a stakeholder whom the UDM will consult in any plan or strategy preparation of reviews.

3.2.6. STRATEGIC ENVIRONMENTAL ASSESSMENT

The uThungulu District Municipality is reviewing the Environmental Management Framework, the purpose of which is to secure environmental protection and to promote sustainability and environmental co-operative governance. The overall objective of the EMF is to guide environmental decisions making within the district. In view of the development of this framework, the uMlalazi municipality will subsequently review its Strategic Environmental Assessment in order to align with the provisions and strategic imperatives of the EMF. The development of the SEA will form part of the full review of the 5-year IDP and SDF.

3.2.7. SPATIAL: SWOT ANALYSIS

3.2.7.1. STRENGTHS/ OPPORTUNITIES

- The feasibility of initiating tourism development opportunities along the Tugela River needs to be investigated.
- The municipality borders on the Indian Ocean and has a coastline of approximately 17km. This coastline presents outstanding opportunities in respect of tourism and recreational facilities.
- The Goedertrouw/Phobane Dam offers the opportunity for a range of water sports, together with camping and picnic spots. It is supplementary to the areas of eco-tourism in the uMlalazi area.
- The beauty and ambiance with particular reference to the coast, the lagoon, indigenous forests and the activities of the conservancies active in the area is an asset which has a considerable impact on the tourism potential of the municipality.
- The uMlalazi Municipality is crossed by a number of important transportation routes, such as the N2 Motorway between Durban and Richards Bay, the R34 between Richards Bay/

Empangeni and Nkweleni valley to the north of Eshowe, and the R66 from the N2 Motorway to Gingindlovu, Eshowe, Melmoth, Ulundi and Vryheid.

3.2.7.2. WEAKNESSES/THREATS

- In many instances, the Traditional Authority areas are characterized by poor land management practices that presents a challenge in respect of the unlocking of the agricultural potential that exists. This is exacerbated by poor "allocation of land" practices. The roll-out of wall-to-wall rural Planning Schemes will assist greatly in this regard.
- Traditional Authority areas also accommodate scattered settlement on undulating land, posing considerable pressures in respect of the provision of basic services.
- The urbanisation rate is increasing in the municipal area and appropriate responses are required to adequately accommodate this tendency.
- Rural access roads are in a poor state of repair. This is exacerbated by the fact that no sphere of government is clear on who is responsible for these roads.
- Communities tend to settle in proximity to rivers and streams, mostly without due consideration of flood lines along these water courses.

3.2.8. ENVIRONMENTAL: SWOT ANALYSIS

The "key environmental issues" are reflected hereunder in the form of a "SWOT" analysis:

3.2.8.1. STRENGTHS

- The beauty and ambiance with particular reference to the coast, the lagoon, indigenous forests and the activities of the conservancies active in the area is an asset which has a considerable impact on the tourism potential of the municipality. The strong ties that have been forged between the uMlalazi Local Municipality and the uThungulu District Municipality support the development and promotion of tourism. The fact that Mtunzini was the first town to be declared as a conservancy makes a large contribution to the ambiance of the municipality and greatly contributes to the tourism potential in the area.
- The municipality has a strong focus on social and community based project, which is demonstrated in the vision with particular reference to a single integrated community and service delivery.
- The area has good agricultural potential.
- The indigenous ecosystems provide habitat for medicinal plants, a rich resource for homeopathic and traditional medicines and these areas include the Ongoye, Dhlinda and Ntumeni Forests.
- A coastal and lagoon experience is provided with attractive urban nodes.

- The municipality presents a large unskilled labour force serving as an attraction for any form of industry that could invest in the area.
- Access to trade routes is available via the N2 Motorway but some access difficulties are experienced from the inland areas of the municipality.
- The municipality demonstrates a substantial conservation “feel” demonstrated by the protected areas in existence.
- The municipality has a high value ecosystem good and services as a result of the indigenous forest and grasslands.
- The region’s scenic public open space provides many goods and services which contribute to the regional tourism potential.
- Two conservancies and four protected areas are in existence within the municipal area and there is further potential for increasing the conservation areas with a commensurate improvement in tourism potential and biodiversity service delivery.

3.2.8.2. WEAKNESSES

- The alignment between municipalities at the local level, the district municipality and the provincial government departments requires strengthening, particularly between the local and district municipality level on the one hand and the provincial government departments on the other.
- The implementation of the ward committee system shows improve communication within the uMlalazi Local Municipality, an area which showed earlier weaknesses.
- Service delivery within the municipality is problematical due to the large area of the municipality and the sparsely populated character thereof. This has resulted in community dissatisfaction with the integrated development planning process in which external service providers regularly fail to deliver.
- Poverty and unemployment is rife within the rural areas of the municipality. A large proportion of the population within the municipality is not within the employable age group and this further complicates measures for the alleviation of poverty levels.
- The lack of a tourism skills base and capital investment in respect of tourism development and promotion has limited the ability of the municipality to realize its tourism potential.
- Access to markets from the rural areas is limited and problematical and places limitations on agricultural and tourism potential.
- The absence of an environmental chapter as well as from the vision of the municipality is to be corrected by the completion of the Strategic Environmental Assessment and the Environmental Management Plan.
- Littering is a serious problem in the urban areas of the municipality and has ecological, animal and human health and aesthetic impacts with negative consequences for the tourism potential and general health in the area.

- The degradation of wetlands is occurring as a result of cultivation and artificial drainage, river nitrification, dams, urbanisation, soil erosion and alien plant invasion and has serious consequences for ecological function and water quality.
- Informal housing along the banks of rivers and streams and near major transportation routes is a weakness requiring attention. Informal housing has substantial impacts in respect of water pollution due to a lack of sanitation, aesthetics, poor land management and health and safety.

3.2.8.3. OPPORTUNITIES

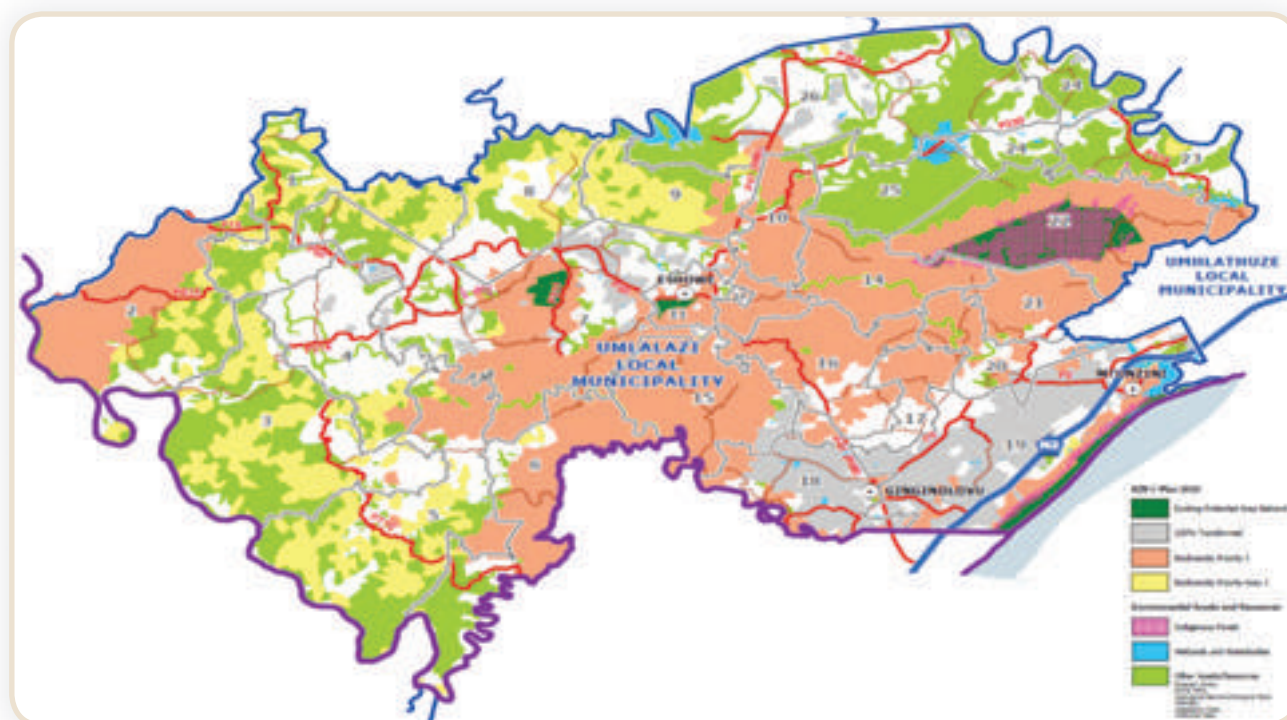
- Social upliftment as a result of economic growth is expected.
- Economic growth is expected in areas of tourism in areas such as the coastline, near protected areas and indigenous forests.
- Agri-industry opportunities exist inland and are related to agricultural produce such as sugarcane.
- Nodes or the various forms of development should be carefully selected or identified.
- The provision of housing together with basic services particularly in the rural areas and the formalization of current informal and overcrowded settlements present an opportunity.
- Informing the communities at “grass-root” level will serve to integrate development and inform communities of development opportunities in its area.
- The broadening of the municipality’s rates base through the valuation of the rural areas and commercial farming areas will increase internal funds available for the funding of capital projects.
- The N2 Motorway offers a corridor of opportunities in respect of tourism and agriculture.
- Development in an integrated manner will discourage piecemeal development.
- Optimization of tourism potential in the area in tandem with environmental sustainability can aid poverty alleviation.
- Improved tourism signage will also enhance tourism opportunities.
- Non-industrial labour intensive recycling of waste presents opportunities for employment throughout the municipality.
- The creation of an interlinked open space system using the protected areas and rivers and streams to enhance the aesthetical appeal of the area.
- The introduction of a Land Use Management System (LUMS) for the entire municipal area.
- Some important species of fauna and flora exist within the municipality and is of educational and tourism value.
- The area is linked to the “Valley of the Kings” by the R66 transportation route and presents a tourism opportunity.
- The area offers a pleasant climate that will also encourage tourism.

3.2.8.4. THREATS

- The categorisation of the uMlalazi Local Municipality as a “low-impact municipality” is a negative influence on the overall image of the municipality, particularly in respect of its ability to render essential services.
- There is a high prevalence of waterborne diseases as a result of the lack of formal engineering services.
- The prevalence of HIV/Aids in the Kwa Zulu Natal Province is alarmingly high and represents a serious threat to economic development in general.
- Development pressures will be experienced along the coastline and particularly in Mtunzini as an urban area on the coastline.
- Much of the population is involved in migrant labour as a result of the lack of employment opportunities within the municipal area and this has severe social impacts.
- High illiteracy rates prevail within the municipality and are a limitation for the population restricting it to unskilled jobs with a commensurate threat in respect of economic and earnings potential.
- Poor farming practices in the rural areas in particular are a threat to agricultural production.

- There is a lack of infrastructure maintenance impacting negatively on the aesthetics of the municipality.
- Monoculture is resulting in a loss of both genetic and biodiversity goods and services produced in the area.
- Alien vegetation has a negative impact on water resources in the area.
- There is a limited understanding of the downstream impacts of environmental degradation with apathy towards offenders.
- The subdivision of agricultural land into small entities often results in non-viable agricultural production units.
- The use of pit latrines in low-cost housing development will lead to environmental problems.
- The migration of biodiversity up and down altitudinal gradients is critical to the survival of species during global climatic events. Monoculture has created islands of biodiversity in the municipality which inhibits the ability of ecosystems to adapt and migrate.
- The lack of rehabilitation in some areas is an identified problem.

The Map below depicts the environmental features evident in the uMlalazi Municipal Area:



Map 13: Environmental Features

A large tract of the Municipal Area, in the south-central part, is classified as a Biodiversity Priority 1 area. There is also a large area in the western half of the Municipal Area that is classified as a Biodiversity Priority 1 area.

3.3. DISASTER MANAGEMENT

3.3.1. UMLALAZI DISASTER RISK MANAGEMENT POLICY FRAMEWORK

uMlalazi Local Municipality faces increasing levels of disaster risk. It is exposed to a wide range of natural hazards, including severe storms that can trigger widespread hardship and devastation. The Municipality's extensive agriculture industry, coupled to the major transportation routes, inside the municipality as well as those leading to other major centres, present numerous catastrophic and hazardous materials threats. In addition to these natural and human-induced threats and despite ongoing progress to extend essential services to poor urban and rural communities, large numbers of people live in conditions of

chronic disaster vulnerability – in underdeveloped, ecologically fragile or marginal areas – where they face recurrent natural and other threats that range from flooding to informal settlement fires. The uMlalazi disaster management Policy Framework is the legal instrument specified by the Act to address such needs for consistency across multiple interest groups, by providing a coherent, transparent and inclusive policy on disaster management appropriate for the Municipality of uMlalazi as a whole. In this context, the disaster risk management framework of uMlalazi Local Municipality recognizes a diversity of risks and disasters that occur or may occur in its Municipal area of responsibility, and gives priority to developmental measures that reduce the vulnerability of disaster-prone areas, communities and households.

Also, in keeping with international and national best practice, the uMlalazi disaster risk management framework places explicit emphasis on the risk reduction concepts of disaster prevention and mitigation, as the core principles to guide disaster risk management in the area.



3.3.2. RISK PROFILING

RISK	DROUGHT	FIRE	FLOOD	TORNADO	EPIDEMIC	STORM	TIDAL SURGE	HAZMAT	AVIATION	MARITIME	RAILWAY
Ward 1	X	X	X		X	X					
Ward 2	X	X	X	X	X	X					
Ward 3	X	X	X		X	X					
Ward 4	X	X	X		X	X					
Ward 5	X	X	X	X	X	X					
Ward 6	X	X	X	X	X	X					
Ward 7	X	X	X		X	X					
Ward 8	X	X	X		X	X					
Ward 9	X	X	X		X	X					
Ward 10	X	X	X		X	X					
Ward 11	X	X	X		X	X		X			
Ward 12	X	X	X		X	X					
Ward 13	X	X	X		X	X					
Ward 14	X	X	X		X	X					
Ward 15	X	X	X		X	X					
Ward 16	X	X	X		X	X					
Ward 17	X	X	X		X	X					
Ward 18	X	X	X		X	X					
Ward 19	X	X	X		X	X	X				
Ward 20	X	X	X		X	X					
Ward 21	X	X	X		X	X					
Ward 22	X	X	X		X	X					
Ward 23	X	X	X		X	X					
Ward 24	X	X	X		X	X					
Ward 25	X	X	X		X	X					
Ward 26	X	X	X		X	X					

Table 14: Ward Risk Profiling

In terms of Section 53 of the Disaster Management Act of 2002 (Act 57 of 2002), each municipality (Metropolitan, District and Local) must prepare a Disaster Risk Management Plan for its area of responsibility. In order to develop a Disaster Risk Management Plan, it is necessary to conduct a Risk Analysis which will identify and priorities potential hazards and threats that are likely to occur within the area of responsibility of the Municipality. For this process to be effective, detailed indigenous knowledge is to be sought from the local people in each ward. Physical inspections of each ward is also required in order to be acquainted with the physical characteristics of each ward,

the terrain, the altitude, environmental features and any other aspects that could have (positive or negative) implications on disasters. The table below indicates the common risks associated with each ward;

From the above table, it is apparent that the most common risks identified by members in each community are; drought, fire, flooding, storm/tornadoes and epidemics. Through this process of risk profiling, the municipality can now give priority to developmental measures that reduce the vulnerability of disaster-prone areas, communities and households.

3.3.3. INSTITUTIONAL ARRANGEMENTS FOR DISASTER MANAGEMENT

Disaster Management is within the Directorate of the Protection Services Department. Although there is a need to capacitate the unit, the municipality has made progress in terms of filling the DMO vacancy with a suitably qualified officer to efficiently carry out disaster management functions. The Disaster Management unit (DMU) is also capacitated with 10 qualified fire fighter as well as 12 cadet fire fighters. The municipality also enjoys the serves of volunteers whom which form part of the Fire Wise Program. In terms of EPWP, there are contracted beneficiaries from the program who participate in Working for Fire and Weed Eradication Program. The post for Manager Environmental Health has also been filled and this unit also assist the DMU in terms of environmental considerations taken when managing and preventing disasters.

The uMlalazi Municipality has two fire stations situated in Gingindlovu and Eshowe. There are appeals for the municipality to establish a third fire station in Mtunzini and two satellite fire stations in Mbongolwane and KwaBulawayo. For the 2015/16 financial year, the municipality has advertised for proposals

the sourcing of funds and project management services on a turnkey basis in respect of projects for which funds have been sourced for firefighting infrastructure. The municipality is currently enjoying the services of ten fire fighters within the two fire stations. The table below indicates the status on disaster management within the municipality.

3.3.4. INFRASTRUCTURAL ARRANGEMENTS

The uMlalazi Municipality has two fire stations situated in Gingindlovu and Eshowe. There are appeals for the municipality to establish a two satellite fire stations in Mbongolwane and KwaBulawayo. The main objective of the municipality is to construct new fully equipped fire and emergency service centres in Eshowe and Mtunzini which will benefit residents, businesses and the agricultural sector around these areas and the community at large. The second objective in terms disaster management is to refurbish the Gingindlovu Fire Station. These centers will ensure optimal provision of fire and rescue serves in towns and surrounding areas. The municipality has hence undertaken the process of the reconstruction of the existing fire stations and the establishment of a new fire station in Mtunzini. The business plan for funding of these projects outlines the costs as follows;

ITEM	DESCRIPTION OF THE PROJECT	ESTIMATED COST
1.	Construction of Eshowe Fire and Emergency Services	R 14 773 187
2.	Construction of Mtunzini Fire and Emergency Services	R 14 773 187
3.	Refurbishment of Gingindlovu Fire and Emergency Services	R 7 077 387

INSTITUTIONAL INDICATORS	STATUS
1. Disaster Management Plan	Approved 3/2013
2. Disaster Management Policy Framework	Approved 06/2012
3. Disaster Management Interdepartmental Committee	In place
4. Disaster Management Portfolio Committee	In place
5. Disaster Management Advisory Forum	Operational
6. Disaster Management Personnel	1 x DMO 10 x Qualified Firefighters 12 x Cadet Firefighters
7. Disaster Management Volunteers	Only firefighting (Fire wise Program)

Table 15: Status of Disaster Management

3.3.5. OPERATIONAL PLAN FOR DISASTER MANAGEMENT

In terms of the provisions of the uMlalazi Disaster Risk Management Policy Framework, the Municipality has developed Operational Plans which are aimed at:-

- Defining Response Protocols;
- Contingency Planning
- Access to Resources for:
 - i. Immediate relief;
 - ii. Equipment; and
 - iii. Recovery and rehabilitation.
- Guidelines for:
 - i. Funding; and
 - ii. Declaration of a Municipal State of Disaster.

3.3.6. IDENTIFIED ROLE PLAYERS

The key role players in the uMlalazi Disaster Management Plan have been identified and are actively involved therein. These role players are:

- the Municipal Manager and the five departmental managers;
- the Manager of Protection Services obviously is key to the overall structure;
- no-governmental organisations (NGO's);
- community based organisation (NGO's);
- the South African Police Service (SAPS);
- the South African National Defense Force (SANDF);
- private companies and enterprises; and
- The local commercial sector.

3.3.7. MANAGEMENT STRUCTURE

The management structure for the uMlalazi Disaster Management Plan is the following:

- The Municipal Manager and a Management Committee consisting of senior officials of the municipality execute the core management function.
- A Health and Medical Committee which is headed by the Manager of Community Services and includes as members thereof the Senior Medical Superintendent of the Eshowe Provincial Hospital, the District Surgeon, Senior Health Nurse and others.
- A Welfare and Relief Committee which is headed by the Manager Corporate Services of the municipality with other officials of the municipality.
- A Response and Rescue Committee headed by the Manager Protection Services of the municipality with representation thereon by the Provincial Area Manager of the Kwa Zulu Natal (KwaZulu-Natal) Department of Transport, the Station Commissioner of the South African Police Service.
- A Reconstruction Committee headed by the Manager Engineering Services of the municipality, officials of the municipality and the General Manager of the Kwa Zulu Natal (KwaZulu-Natal) Department of Transport.
- A Development Committee headed by the Manager Financial Services of the municipality and other officials of that department.

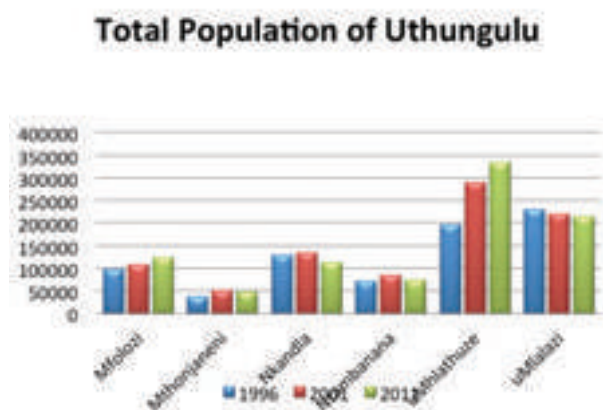
STRENGTHS	WEAKNESSES
<ul style="list-style-type: none"> ▪ Disaster Risk Management Policy Framework is effectively in place. ▪ Risk Assessment has been conducted to identify all Disaster Risks and have formulated a Disaster Reduction model to mitigate casual disaster risks. ▪ Operational Plan effectively in place. ▪ 10 Fire Fighters employed to combat disasters. ▪ 12 Fire Cadets. ▪ Training provided to fire fighters ▪ 2 active Fire stations and 3 Fire Trucks and 2 Fire Bakkies and 1 Disaster management vehicle. ▪ Fire Hydrants to be install on street curbs. ▪ Catchment Management Forum is operational. ▪ Budget for Humanitarian Assistance and Disaster Relief. ▪ Land Use Management Scheme in place. 	<ul style="list-style-type: none"> ▪ Funding arrangements for Disaster Management insufficient. ▪ Shortage of Staff. ▪ Poor Road Infrastructure in rural areas and overall topography makes rural areas inaccessible. ▪ Slow Water and Sanitation projects. ▪ Unplanned allocation of TA land.
OPPORTUNITES	THREATS
<ul style="list-style-type: none"> ▪ Rural Fire prevention programs ▪ Upgrading of Fire fighting/ Disaster infrastructure. ▪ EPWP Programs (Working on Fire, Food for waste,) ▪ OSS flagship programme. ▪ Awareness Campaigns in Communities and schools. ▪ Rural Housing Developments ▪ Fast track electrification projects ▪ Satellite fire station. ▪ Sidewalks to prevent road accidents. ▪ Installation of lightning conductors. 	<ul style="list-style-type: none"> ▪ Water shortage/Drought. ▪ Alien weeds in rivers. ▪ (Sugar Cane) Fires. ▪ Slums/Informal Settlements – unsafe practices. ▪ Crime. ▪ Road Accidents. ▪ Some rural households rely on candles for lighting and fire for cooking. ▪ Climate Change.

Table 16

3.4. DEMOGRAPHIC CHARACTERISTICS

3.4.1. DEMOGRAPHIC INDICATORS

3.4.1.1. POPULATION SIZE



AREA	2001	2011
UThungulu DM	885,965	907,519
Mfolozi	106,942	122,889
Mthonjaneni	50,382	47,818
Nkandla	133,602	114,416
Ntambanana	84,771	74,336
uMhlathuze	289,190	334,459
UMLalazi	221,078	213,601

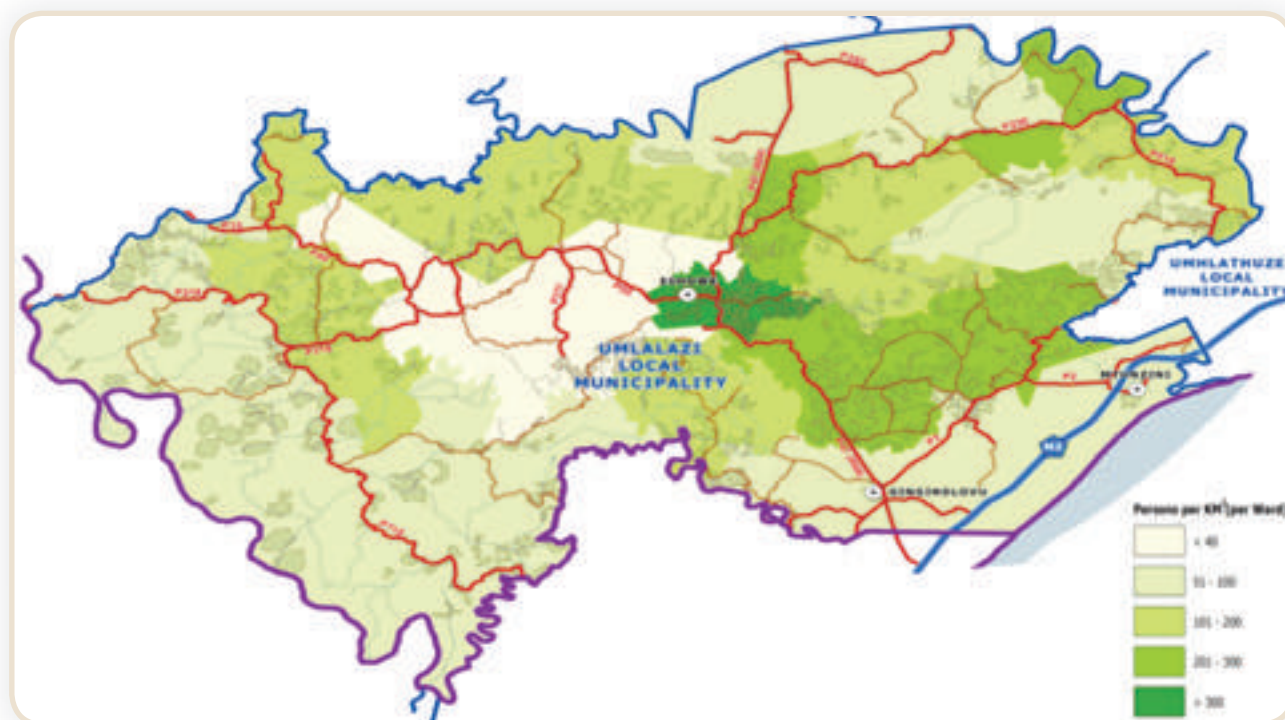
Table 17: UDM Total Population

Figure 6: uThungulu DM – Total Population Size per LM (2011)

The total population size of the uThungulu District Municipality has increased from 885 965 in 2001 to 907,519 in 2011. UMLalazi has a decrease of 3% over the same time period. A possible reason for this is that people – particularly males – move out of the latter two areas to seek for employment opportunities elsewhere – most notable uMhlathuze LM. This links directly to the increase in urbanisation.

3.4.1.2. POPULATION DENSITY (2011)

The area surrounding the town of Eshowe has the highest population Density, i.e. More than 300 persons per km². The Eshowe, Gingindlovu and Mtunzini triangle also has relatively high population density, i.e. between 201 and 300 persons per km²



Map 14: Population Density

3.4.1.3. POPULATION GROWTH

In the period 1996 to 2011, uMlalazi LM was the only LM with a negative population growth rate, i.e. -0.8%. In the same period, uMhlathuze LM had a growth rate of 7.7%.

In the period 2001 to 2011, the LMs of Ntambanana, uMlalazi, Mthonjaneni and Nkandla, experienced negative population growth. As indicated previously, this is indicative of urbanization to larger urban centers with the perception that employment opportunities are available.

MUNICIPALITY	POPULATION GROWTH RATE (1996-2001)	POPULATION GROWTH RATE (2001-2011)
UThungulu	3.0	0.2
Mfolozi	2.1	1.4
uMhlathuze	7.7	1.5
Ntambanana	3.1	-1.3
uMlalazi	-0.8	-0.3
Mthonjaneni	6.3	-0.5
Nkandla	0.6	-1.6

Table 18: Population Growth – uThungulu DM and LMs within the District (1996 – 2001, 2001 – 2011)




Figure 7: Population Growth of UDM 1996-2001

3.4.1.4. HOUSEHOLDS

3.4.1.4.1. NUMBER OF HOUSEHOLDS, HOUSEHOLD DISTRIBUTION AND AVERAGE HOUSEHOLD SIZE

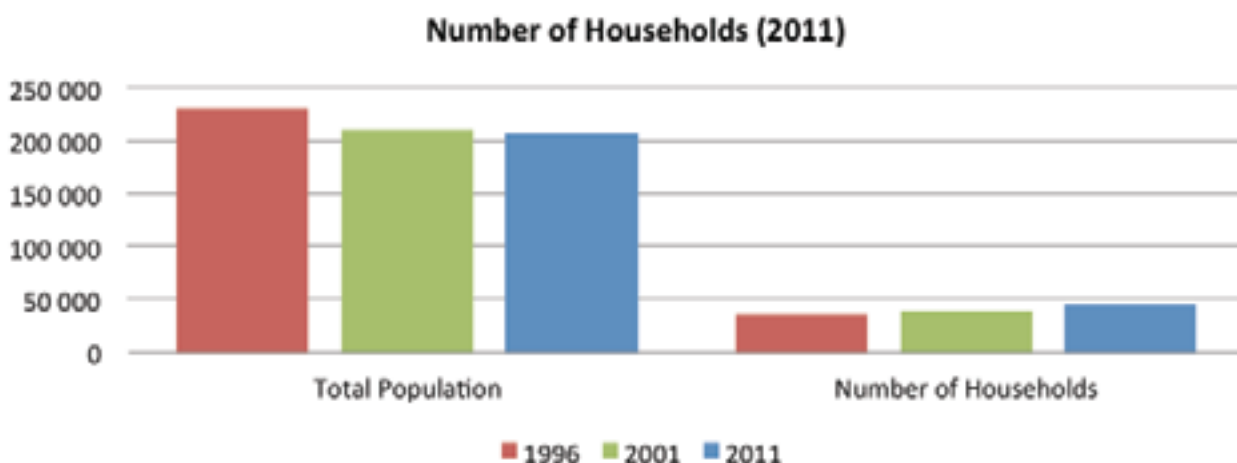


Figure 8: Number of Households

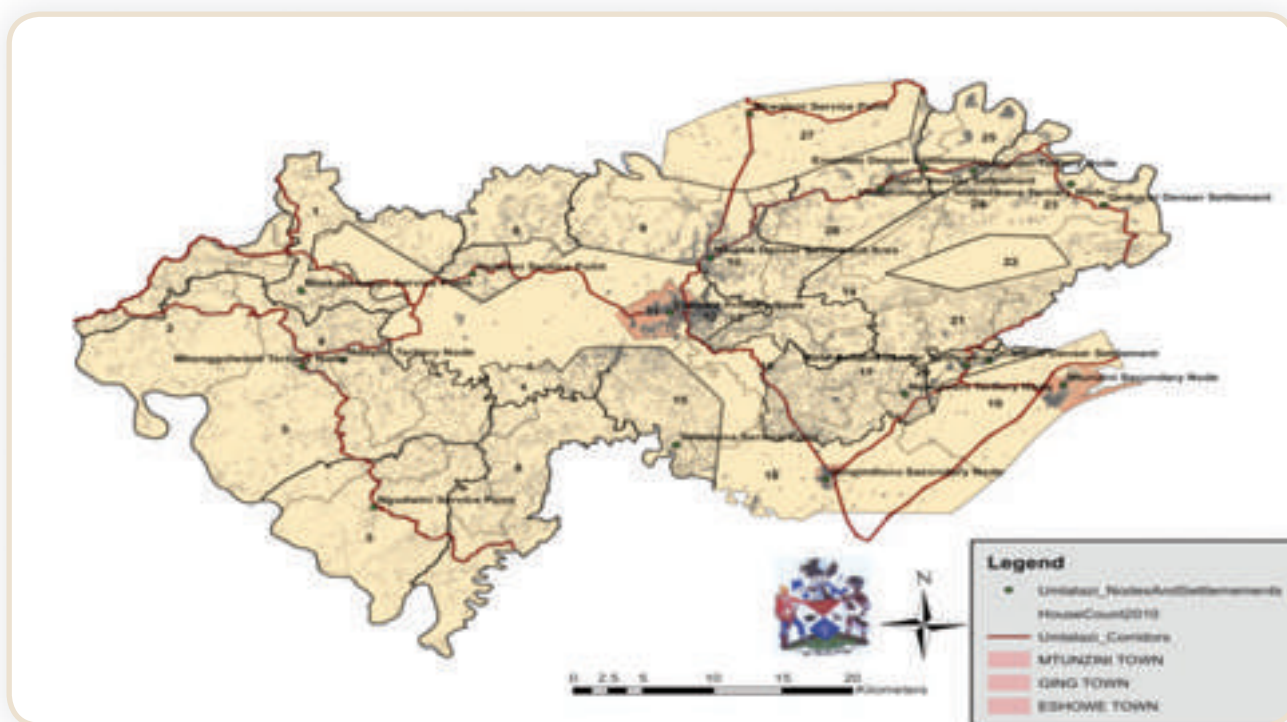
UMLALAZI	1996	2001	2011
Total Population	230 205	209 777	206 961
Number of Households	34 775	38 446	45 062
Average Household Size	6.6	5.4	4.6

Table 19: Number of Households

The above indicates that, whilst there has been a decrease in the total population size between 1996 to 2001 and again between 2001 and 2011, there has been an increase in the number of households over the same time periods. The reason for this, as is evident also in the next table and figure, is that household sizes have decreased.

3.4.1.4.2. HOUSEHOLD DISTRIBUTION

Households are more densely settled in the area surrounding Eshowe town and to the east thereof. The settlement pattern in the remainder of the Municipal area is low density scattered settlement. The Settlement pattern also shows that there are denser settlements along corridors and major routes, which may indicate that people are settling closer to access to transportation.



Map 15: Settlement Patterns

3.4.1.4.3. AVERAGE HOUSEHOLD SIZE

There has been a significant decrease in Average Household Sizes between 1996 and 2001, i.e. from an average of 6.6 persons per household to 5.4 persons. This trend continued and average household sizes decreased to 4.6 persons per household in 2011. The largest households (more than 6 members per household) are located in Wards 22 and 24, in the north-eastern part of the Municipal Area. Whilst the population density in Eshowe town and surrounds is the highest in the Municipal Area, Household Sizes are also the smallest, i.e. less or equal to 4 members per household.

3.4.1.4.4. FEMALE HEADED HOUSEHOLDS

UMLALAZI	1996	2001	2011
No. of household headed by women	17 317	22 157	24 913
% of female headed households	49,8	57,6	55,3

Table 20: % of Female Headed Households

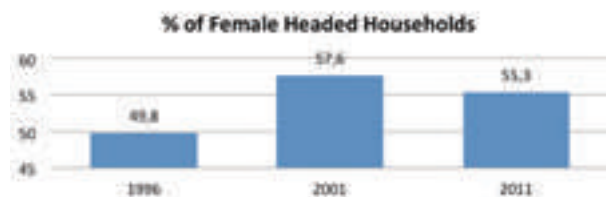


Figure 9: % of Female Headed Households

Between 1996 and 2001, there has been a significant increase in the % of households headed by women, i.e. from 49.8% to 57.9%. Between 2001 and 2011 this decreased slightly to 55.3%. A possible reason for this is that males seek employment outside of the Municipal area, such as at Vryheid, Richards Bay, Durban and Gauteng. The slight reduction in the % of female headed households between 2001 and 2011 could possibly be as a result of returning migrant labourers (males) from the declining mining sector in Gauteng and surrounds.

3.4.1.4.5. CHILD HEADED HOUSEHOLDS

There has a significant reduction between 1996 and 2001 in the % of households headed by children, i.e. from 1.8% to 0.6%. There has, however, between 2001 and 2011, been an increase from 0.6% to 1.2%. The 1.2% represents some 541 households headed by children.

% of Households Headed by Children		
1996	2001	2011
1.8	0.6	1.2

Table 21: % of Households Headed by Children




Figure 10: % of Households Headed by Children

3.4.1.5. GENDER RATIO

In 2011 the male to female ratio within the uMlalazi Municipal Area was 45 males: 55 females. A possible reason for this is that males seek employment outside of the Municipal area, such as at Vryheid, Richards Bay, Durban and Gauteng.

GENDER	TOTAL	%
Male	20 149	45
Female	24 913	55
Total	45 062	100

Table 22: Gender Ratio (2011)

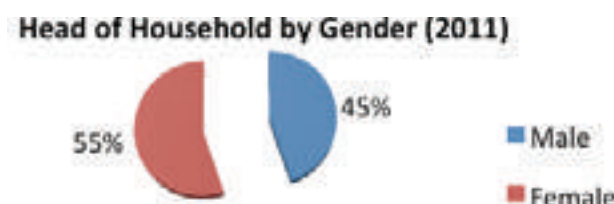


Figure 11: Gender Ratio (2011) Gender Ratio (2011)

3.4.1.6. AGE DISTRIBUTION

AGE COHORT	1996			2001			2011		
	MALE	FEMALE	TOTAL	MALE	FEMALE	TOTAL	MALE	FEMALE	TOTAL
0-4	14,880	15,144	30,025	12,892	13,157	26,048	14,297	14,217	28,515
5-9	16,009	16,005	32,014	15,214	15,306	30,519	12,799	12,532	25,331
10-14	15,919	16,524	32,444	15,579	15,572	31,151	13,145	12,543	25,688
15-19	12,936	13,885	26,821	14,194	14,773	28,967	13,351	13,235	26,586
20-24	9,213	11,507	20,720	9,022	10,497	19,519	9,742	11,168	20,910
25-29	6,456	8,755	15,211	6,472	8,642	15,114	7,068	9,006	16,074
30-34	5,255	8,044	13,298	4,931	6,806	11,737	5,057	6,480	11,537
35-39	4,511	6,370	10,881	4,482	6,804	11,285	4,434	5,578	10,012
40-44	3,781	5,128	8,909	3,779	5,701	9,480	3,555	5,000	8,554
45-49	3,421	5,108	8,530	3,148	4,448	7,595	3,336	5,250	8,586
50-54	2,419	3,238	5,657	2,902	4,744	7,645	2,791	4,351	7,142
55-59	2,388	3,766	6,154	2,043	2,907	4,950	2,552	3,689	6,241
60-64	1,684	3,406	5,090	1,868	3,640	5,509	2,379	4,083	6,461
65-69	1,641	3,210	4,852	1,313	2,667	3,979	1,469	2,127	3,596
70-74	951	1,697	2,648	1,043	2,482	3,525	1,121	2,281	3,402
75-79	651	1,327	1,978	604	1,213	1,817	538	1,581	2,119
80-84	302	605	907	364	1,013	1,377	419	1,211	1,631
85+	191	575	766	234	625	860	355	863	1,218
Total	102,610	124,294	226,903	100,082	120,995	221,078	98,407	115,194	213,601

Table 23: Age Distribution – 1996, 2001 and 2011

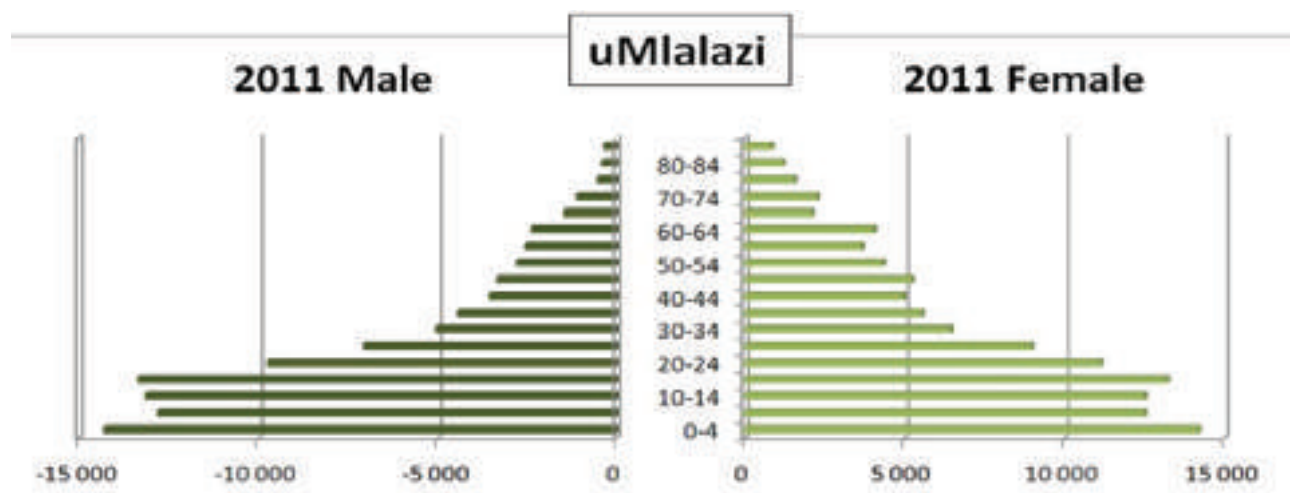


Figure 12: Age Distribution (2011)

In comparing the age distribution of the population within the uMlalazi Municipal Area between 1996, 2001 and 2011, the following is noted:

There is a steady increase in the number of people per age category from 20 years and older. This means that the pyramid structure, as presented in the graph is indicating a broadening trend from people aged 20 years and older. The population is becoming older. It is typical of developing countries. Further, the age distribution also indicates a reduction in the age categories of 5 yrs to 19yrs. What is however interesting to note is the number of persons in the age category 0 to 4 yrs (or from 2007 to 2011) has increased significantly the expectation would have been that this category should also have shrunk. The reason for a “baby boom” from 2007 to 2011 is not fully known, however, this period coincides with the global economic recession. Could it be that due to jobs lost males have returned to the area and hence the baby boom? This, however, is not supported by changes in the Gender Ratio within the Municipal area over the same period.

3.4.1.7. HEALTH: HIV/AIDS PREVALENCE

HIV/AIDS has had a major impact on both the quality of life of communities and families and on the economy. A number of initiatives have been implemented through the National Department of Health to combat the current epidemic however major challenges still remain. Within uMlalazi, the number of

HIV positive persons has decreased at an average annual growth rate of -1.0% between 2001 and 2011, bringing the percentage of the population with HIV to 15.5% of the total population. The number of AIDS related deaths has increased at an average annual growth rate of 1.2% between 2001 and 2011, with AIDS deaths accounting for about 60.4% of total deaths in the municipality. This highlights the severity of the current situation and the need for interventions that target and attempt to address these HIV/AIDS challenges.

The impact of HIV/Aids is very serious issue and should be incorporated into whatever strategies or developments are undertaken in an area. Typical impacts of AIDS include decreased productivity of workers, increased absenteeism and additional costs of training of new workers. It also represents a greater demand and pressure on health facilities and as the statistics gathered from antenatal clinics indicate a very real problem of AIDS orphans and child (minor) headed households. These factors must be taken cognizance of when devising local economic development strategies. The concerns about the impact of HIV on uThungulu need to be reiterated as KwaZulu-Natal has the highest HIV prevalence rate of all the provinces.

3.4.1.8. EDUCATION

The figure below displays the distribution of the highest level of education received by the population:

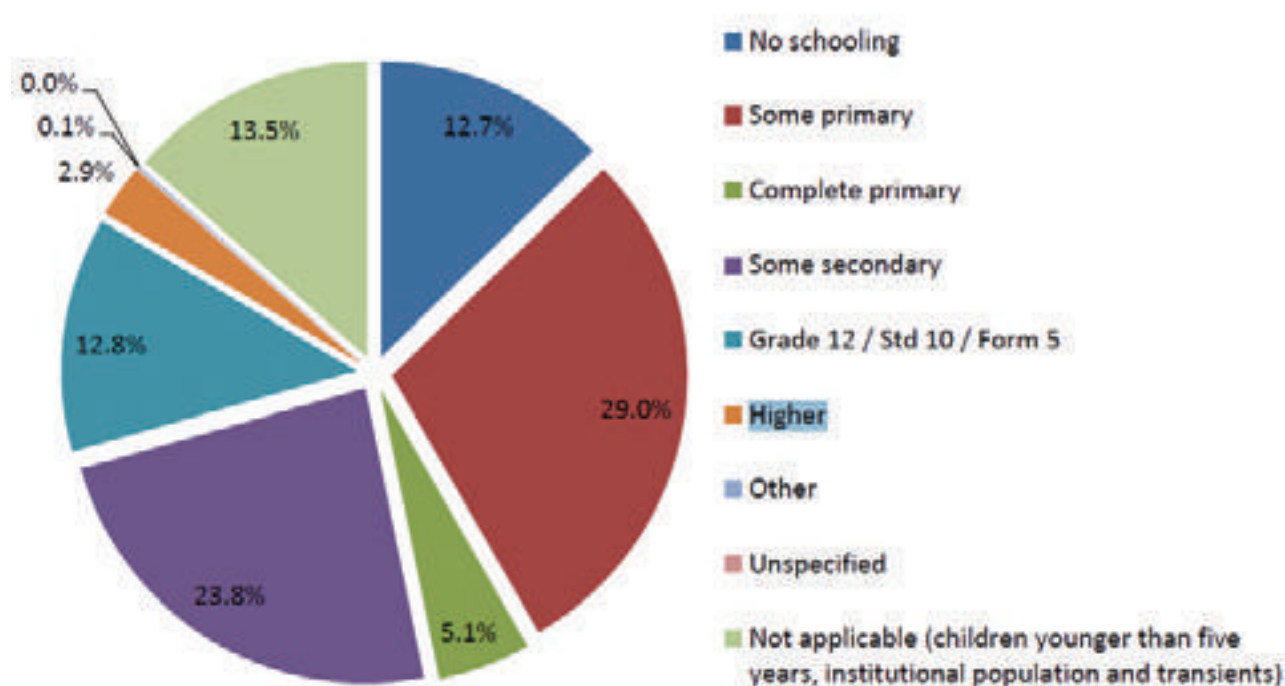


Figure 13: Distribution of the Highest Level of Education (Census 2011)

3.4.2. KEY FINDINGS (INCLUDING TRENDS)

- There has been a steady decline in population figures within the uMlalazi Municipal Area from 1996 to 2011, i.e. from 230,205 people in 1996 to 213,601 (StatsSA). This can be as a result of out-migration of people – particularly men – to Empangeni/Richards Bay, Durban and mining areas in Gauteng and elsewhere.
- There has been a significant decrease in Average Household Sizes between 1996 and 2001, i.e. from an average of 6.6 persons per household to 5.4 persons. This trend continued and average household sizes decreased to 4.6 persons per household in 2011.
- Denser settlement has been identified:
 - Along main transport routes
 - In the north-eastern third of the Municipal Area – between Eshowe, Empangeni and Gingindlovu
- There are more females than males (55: 45) within the Municipal area. This is likely the result of males seeking work elsewhere.
- The Municipality has a very young population, i.e. some 59.47% of the population is less than 20 years of age.
- There are very high dependency ratios in the south-western third of the Municipal Area, along the Tugela River. Whilst settlement densities appear to be relatively low, and the settlement pattern is scattered, this area also e (seems to be some text missing)
- Experience severe poverty and high illiteracy levels.
- There is a steady increase in the number of people per age category from 20 years and older. This means that the pyramid structure is indicating a broadening trend from people aged 20 years and older. The population is becoming older. It is typical of developing countries. Further, the age distribution also indicates a reduction in the age categories of 5 yrs to

19yrs. What is however interesting to note is the number of persons in the age category 0 to 4 yrs (or from 2007 to 2011) has increased significantly. The expectation would have been that this category should also have shrunk. The reason for a “baby boom” from 2007 to 2011 is not fully known – however this period coincides with the global economic recession.

3.5. MUNICIPAL TRANSFORMATION AND ORGANISATIONAL DEVELOPMENT ANALYSIS

3.5.1. MUNICIPAL TRANSFORMATION

Municipal Transformation plays an integral role in the maximizing of sustainable service delivery. Umlalazi Municipality operates within a sphere of continuous progressive transformation. This is made possible through the implementation of transformative strategies which will ultimately feed into building a strong municipal administrative system and processes. The Municipality has an Employment Equity Plan in place and it is being implementing. It is reviewed annually. Further to this, the municipality has developed progressive strategies to overcome the following challenges in which the municipality is faced with;

- Human resource capacity constraints.
- Shortage of skilled staff within the organization
- Improve the management of service providers
- Improve and continuously upgrade ICT within the organisation



3.5.2. ORGANISATIONAL DEVELOPMENT

3.5.2.1. INSTITUTIONAL ARRANGEMENTS

The structure established to manage all aspects of the Municipality is summarized as follows:

The Council Executive/Committee served by the Municipal Manager.

Six departments, namely:

- Engineering Services;
- Protection Services;
- Community Services;
- Financial Services; and
- Corporate Services.
- Planning and Development

The Section 56 positions are filled for the above posts. There are currently only twelve vacancies (see organograms overleaf), which translates to a vacancy rate of 2.8%. 90% of these vacancies are non-managerial posts. It shall be noted that there is no Human Resource Strategy in place; however, it will be included in the Final IDP Document which will be adopted in June 2015.

3.5.2.2. POWERS AND FUNCTIONS

The following table indicates the Powers and Functions for uMlalazi Municipality:

LOCAL FUNCTION	DISTRICT FUNCTION	SHARED FUNCTION
<ul style="list-style-type: none"> ▪ Air Pollution Control ▪ Building Regulations Enforcement ▪ Planning and Development control ▪ Child-Care Facilities ▪ Pontoons, Jetties, Ferries, Piers, Harbors ▪ Storm Water Management (Built-Up Areas). ▪ Trading Regulations. ▪ Beaches and Amusement Facilities. ▪ Billboards and Display of Advertisements in Public Places ▪ Cleansing. ▪ Control of Public Nuisances. ▪ Control of Sale of Liquor to the Public. ▪ Facilities for the Accommodation, Care and Burial of Animals. ▪ Fencing and Fences. ▪ Licensing of Dogs. ▪ Local Amenities. ▪ Local Sports Facilities. ▪ Municipal Parks and Recreation. ▪ Noise Pollution. ▪ Pounds. ▪ Public Places. ▪ Street Trading. ▪ Street Lighting. ▪ Traffic and Parking. 	<ul style="list-style-type: none"> ▪ Electricity Reticulation ▪ Municipal Health Services ▪ Potable Water ▪ Sanitation 	<ul style="list-style-type: none"> ▪ Fire Fighting Services ▪ Local Tourism ▪ Municipal Airport ▪ Municipal Planning ▪ Municipal Public Transport ▪ Cemeteries, Funeral Parlors and Crematoria ▪ Markets ▪ Municipal Abattoirs. ▪ Municipal Roads. ▪ Refuse Removal, Refuse Dumps and Solid Waste.

Table 24: Municipal Powers and Functions

3.5.2.3. STAFF COMPOSITION AND EQUITY

The following table depicts the staff composition of the uMlalazi Municipality. The information only reflects the staff that is permanently employed by the municipality. Councilors, Temporary staff and EPWP employees are not accounted for in this table. The Staff composition of a total of 305 fixed employees, categorizes staff into race and gender.

	OCCUPATIONAL LEVELS	TASK GRADES	STRENGTH	WHITES				INDIANS				COLOUREDS				AFRICANS				TOTAL FEMALES		
				NO	%	M	F	NO	%	M	F	NO	%	M	F	NO	%	M	F	%	NO	%
1	Top Management	sec57	5	0	0	0	0	0	0	0	0	0	0	0	0	5	100	5	0	100	0	0
2	Dep CFO	19	1	1	20	1	0	0	0	0	0	0	0	0	0	0	0	0	0	0	0	0
3	Senior Management	15-16	15	3	20	2	1	1	7	0	1	0	0	0	0	11	73	10	1	80	3	20
4	Professionally qualified & experienced specialists & mid-management	11-14	39	12	31	5	7	3	8	1	2	0	0	0	0	24	62	15	9	69	18	46
5	Skilled technical & academically qualified workers, junior mgt, supervisor, foreman & superintendents	9-10	33	3	9	2	1	3	9	2	1	2	6	1	1	25	76	16	9	91	12	36
6	General skilled & discretionary decision making	6-8	84	6	7	3	3	6	7	2	4	1	1	1	0	71	85	53	18	93	26	31
7	Basic skilled and defined decision	2-5	185	2	1	2	0	1	1	1	0	0	0	0	0	158	85	127	59	86	59	32
TOTAL PERMANENT			362	27	7	15	12	14	4	6	8	3	1	2	1	276	76	191	87	81	97	27
Non-Permanent Employees			24	0	0	0	0	1	4	0	1	0	0	0	0	18	75	9	8	79	9	38
TOTAL			386	27	7	15	12	15	4	6	9	3	1	2	1	294	76	200	95	81	106	27

Table 25: Staff Composite and Equity

3.5.2.4. ORGANISATIONAL STRUCTURE / ORGANOGRAM

The municipality adopted the new organogram in June 2015. Within the new organogram, the municipality had budgeted for an additional 51 new positions which were advertised in the 2015/16 financial year. This was in order to mitigate the challenge that the municipality was facing with respect to human capacity. Through this process, there were 61 vital positions that the municipality filled adding to job creation and poverty

alleviation within the municipal area. Further to this, the municipality has employed capable and experienced staff within various sections of the organization so as to align itself with the requirements SPLUMA which have taken effect in this financial year. Central to this, the municipality will also capacitate the Office of the Mayor which will result in the employment of a Youth Manager as well as the Communications Manager. The adopted organogram below outlines clearly the new organizational structure of the political and macro structure of the municipality. The broader organisational structure is annexed to this document.


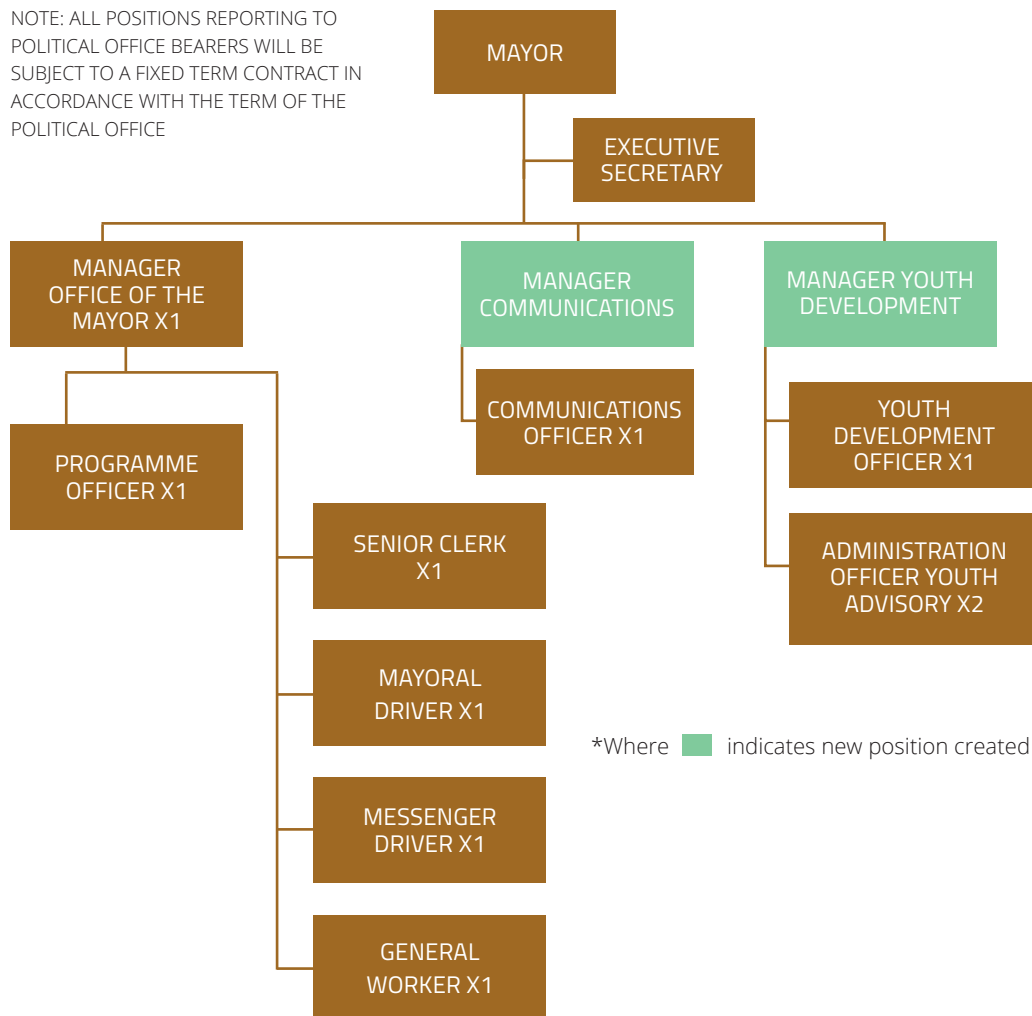


Figure 14: Office Bearers Structure

OFFICE OF THE MAYOR

NOTE: ALL POSITIONS REPORTING TO POLITICAL OFFICE BEARERS WILL BE SUBJECT TO A FIXED TERM CONTRACT IN ACCORDANCE WITH THE TERM OF THE POLITICAL OFFICE



PAGE 1.1

Figure 15: Office of the Mayor

NOTE: ALL POSITIONS REPORTING TO POLITICAL OFFICE BEARERS WILL BE SUBJECT TO A FIXED TERM CONTRACT IN ACCORDANCE WITH THE TERM OF THE POLITICAL OFFICE

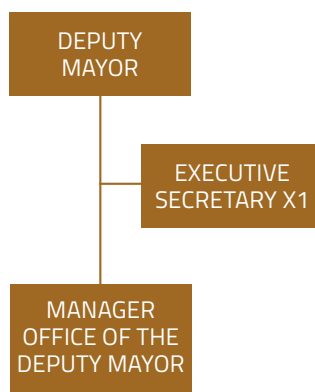


Figure 16: Office of the Deputy Mayor

Section C: Spatial Analysis

NOTE: ALL POSITIONS REPORTING TO POLITICAL OFFICE BEARERS WILL BE SUBJECT TO A FIXED TERM CONTRACT IN ACCORDANCE WITH THE TERM OF THE POLITICAL OFFICE

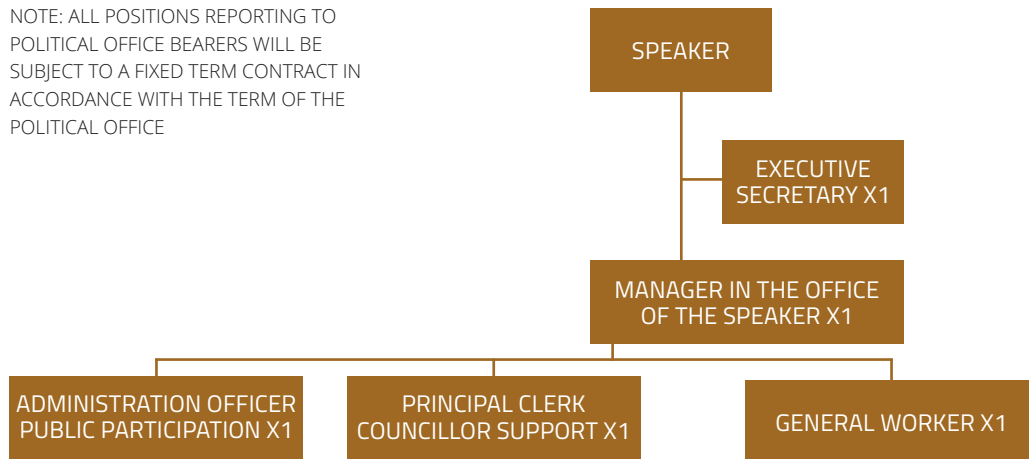


Figure 17: Office of the Speaker

NOTE: ALL POSITIONS REPORTING TO POLITICAL OFFICE BEARERS WILL BE SUBJECT TO A FIXED TERM CONTRACT IN ACCORDANCE WITH THE TERM OF THE POLITICAL OFFICE

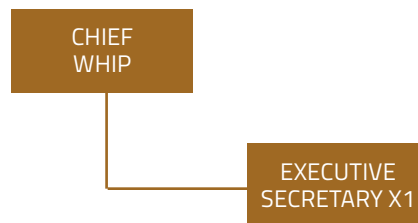


Figure 18: Office of the Chief Whip

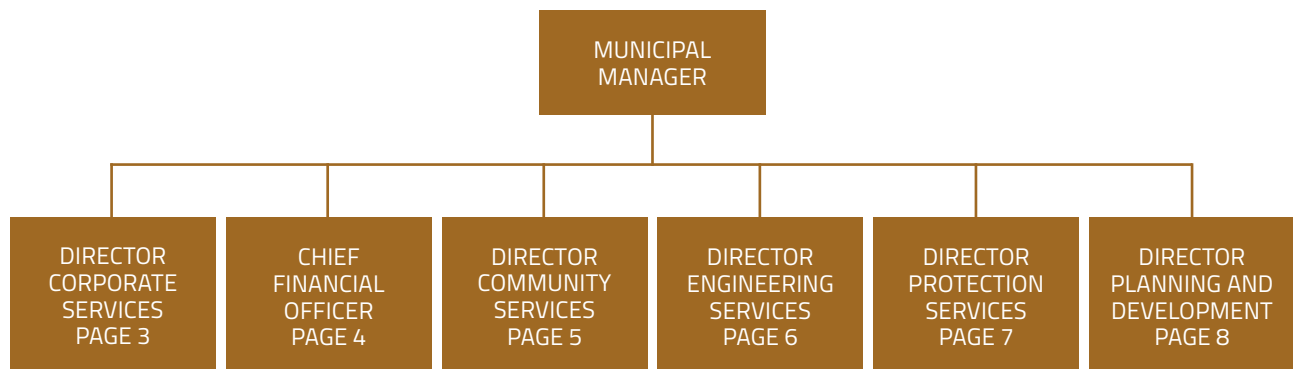


Figure 19: Macro Structure

3.5.2.5. MUNICIPAL INSTITUTIONAL CAPACITY AND CRITICAL POSTS

3.5.2.5.1. CRITICAL POSTS

The posts of Municipal Manager, as well as all Section 56 posts, are considered as critical posts. All these posts, with the exception of the Director: Planning and Development post are filled within uMlalazi Municipal Organization. This position has been budgeted for and the municipality is in pursuit of a suitably qualified candidate in which to fill this critical post. Within the 2015/16 Financial year, the municipality made available a large number of posts and the following table outlines the various posts which the municipality has filled in the 2015/16 financial year;

NO	EMPLOYEE NAME	GENDER	DATE APPOINTED	OCCUPATION	DEPARTMENT
1.	S M Mabaso	F	01 August 2015	Human Resources Clerk	Corporate Services
2.	C Zulu	F	01 August 2015	Human Resources Clerk	Corporate Services
3.	H N Mbeje	M	01 August 2015	General Assistant	Protection Services
4.	I S Buthelezi	F	01 August 2015	Library Assistant	Corporate Services
5.	S N Mchunu	F	01 August 2015	Library Assistant	Corporate Services
6.	S Z Hlongwa	F	01 August 2015	Library Assistant	Corporate Services
7.	S C Ngema	M	01 August 2015	Library Assistant	Corporate Services
8.	R Ganas	F	01 August 2015	Library Assistant	Corporate Services
9.	N P Mkhwanazi	F	01 August 2015	General assistant	Protection Services
10.	N Z Mwandla	F	01 August 2015	General Assistant	Protection Services
11.	H H Magwaza	F	01 August 2015	General Assistant	Protection Services
12.	T G S Zulu	M	01 August 2015	Technical Officer	Engineering Services
13.	B N Mthethwa	M	20 August 2015	Fire Fighter	Protection Services
14.	B C Crawford	F	01 September 2015	Assistant Librarian	Corporate Services
15.	M L Buthelezi	M	01 October 2015	Manager Communications	Office of the Mayor
16.	N P Mohlomi	F	01 November 2015	Executive Secretary	Office of the Speaker
17.	P P Sibiya	M	01 November 2015	Senior Manager Supply Chain	Financial Services Department
18.	P K Mthiyane	F	12 November 2015	Manager LED	Planning and Development Department
19.	B Mthethwa	F	18 January 2016	Administration Officer (IGR)	Municipal Manager's Office
20.	D N Mhlongo	M	10 February 2016	Training and Development Officer	Corporate Services
21.	S S Ngcobo	M	10 February 2016	Committee Officer	Corporate Services Department
22.	P B Sibisi	F	15 February 2016	Health and Safety Officer	Corporate Services Department
23.	N P Dlamini	F	01 March 2016	Employee Assistant Programme Officer	Corporate Services Department
24.	R N Z Fakude	F	01 March 2016	IT Manager	Corporate Services Department
25.	Y Z Mkhize	F	15 February 2016	Control Room Operator	Protection Services department
26.	M S Gamede	M	10 March 2016	Supervisor Control Room	Protection Services
27.	B B Ntombela	M	07 March 2016	Relief Clerk	Protection Services

Section C: Spatial Analysis

NO	EMPLOYEE NAME	GENDER	DATE APPOINTED	OCCUPATION	DEPARTMENT
28.	L H Zulu	M	10 February 2016	Disaster Management Officer	Protection Services
29.	M E Sangweni	M	10 April 2016	Station Officer	Protection Services
30.	R Chetty	F	10 March 2016	Licensing Clerk	Protection Services
31.	S G Nhlengethwa	M	01 January 2016	Clerk	Financial Services
32.	S Z S Mzimela	M	01 January 2016	Fleet Management Officer	Financial Services
33.	L I Mdlalose	F	16 March 2016	Cashier	Financial Services
34.	A I Phiri	M	01 January 2016	Manager Environmental Services	Community Services
35.	W N Zungu	M	01 January 2016	Programme Facilitator	Community Services
36.	H M Thulare	M	02 December 2015	Programme Facilitator	Community Services
37.	S B Mgwaba	M	01 February 2016	General Assistant	Community Services
38.	S N Buthelezi	F	01 February 2016	General Assistant	Community Services
39.	S G Mahlatshana	F	01 February 2016	General Assistant	Community Services
40.	M F Myeza	M	01 February 2016	General Assistant	Community Services
41.	S Buthelezi	M	01 February 2016	General Assistant	Community Services
42.	M D Mhlongo	M	01 February 2016	General Assistant	Community Services
43.	B Buthelezi	M	01 February 2016	General Assistant	Community Services
44.	M D Msane	M	01 February 2016	General Assistant	Community Services
45.	N Thembani	F	01 February 2016	General Assistant	Engineering Services
46.	A S Zulu	M	01 February 2016	General Assistant	Engineering Services
47.	B P Maphumulo	F	01 February 2016	General Assistant	Engineering Services
48.	S Nzuza	F	01 February 2016	General Assistant	Engineering Services
49.	S R Cele	M	01 February 2016	General Assistant	Engineering Services
50.	T Mpungose	M	01 February 2016	General Assistant	Engineering Services
51.	T P Khoza	F	01 February 2016	General Assistant	Engineering Services
52.	S S Thabethe	M	01 February 2016	General Assistant	Engineering Services
53.	R Z Ntuli	F	01 February 2016	General Assistant	Engineering Services
54.	B B Yimba	M	01 February 2016	General Assistant	Engineering Services
55.	M E Khoza	M	01 February 2016	General Assistant	Engineering Services
56.	N Mbambo	M	01 February 2016	General Assistant	Engineering Services
57.	N S Nzuza	F	01 April 2016	Handyman Assistant	Engineering Services
58.	M S Mhlongo	M	01 April 2016	Handyman Assistant	Engineering Services
59.	S T Zuma	M	01 April 2016	Handyman Assistant	Engineering Services
60.	N T Mthimkhulu	M	01 February 2016	General Assistant	Engineering Services
61.	B Manqele	M	11 April 2016	Driver Operator	Engineering Services

Table 26:

3.5.2.5.2. INSTITUTIONAL CAPACITY

As indicated previously, the Municipality has the following six Departments:

- Engineering Services;
- Protection Services;
- Community Services;
- Financial Services; and
- Corporate Services.
- Planning and Development.

THE FOLLOWING PROVIDES AN OVERVIEW OF THE ABOVE DEPARTMENTS:

3.5.2.5.2.1. ENGINEERING SERVICES

CORE FUNCTION

To ensure the provision and maintenance of municipal infrastructure to implement capital, rehabilitative and maintenance projects for the community of uMlalazi Municipality as in terms of Civil Engineering, Town planning service and to assume responsibility for the duties as laid down by the OSH Act, 1993 (Act No. 85 of 1993) and the Engineering Profession of South Africa Act, 1990 (Act No. 46 of 2000). To ensure the provision and maintenance of a comprehensive electrical service and to assume responsibility for the duties as laid down by Regulation No 2(1) of the General Machinery regulations of the OSH Act. Offer technical input into the Integrated Development Plan (IDP). Provide administrative leadership for the Department. Set Engineering standards and monitor compliance. Perform all functions and duties of the Municipal Infrastructure Development as required by current legislation and regulations.

KEY PERFORMANCE AREAS

- Operational and maintenance of electricity distribution
- Render an internal fleet management service
- Build and maintain civil engineering services related to roads, storm water and municipal buildings and structures
- Develop and manage civil engineering support services
- Ensure appropriate building control and town planning services
- Effective and efficient function of the GIS for data capturing techniques
- Waste Management Services and Job Creation

FUNCTIONAL RESPONSIBILITIES: DIRECTOR ENGINEERING SERVICES

Civil Engineering Services:-

Manage (ensure the acquiring/ construction, operating and maintenance of) the following units:

- Streets, roads and storm water drainage.
- Building and maintenance of community halls and crèches.
- Municipal Buildings.
- Waste removal and recycling programs for the implementation Integrated Waste Management Plan.
- Existing Infrastructure and develop maintenance plans.

Waste Management Services: -

Manage and provide waste management services:

- Ensure efficient and effective waste management services.
- Ensure Compliance with Waste Management Act and other related legislations.
- Implementation mechanism for Integrated Waste Management Plan (IWMP) for establishment of Buy-Back Centers; Recycling and Re-use programmes.
- Comply with waste management standards including Waste Transfer Station permits.
- Plan waste services extension to under-served areas.
- Conduct a full cost Account for waste management services.
- Ensure compliance with outputs and measures in the Local Government Turn Around Strategies and National, Provincial Targets.
- Ensure implementation of Free Basic Services.
- Review By-laws to comply with Waste Act and IWMP and associated tariffs.
- Render skip for garden refuse and mass container services to the community and businesses.

Electrical Engineering Services: -

Manage (ensure the acquiring / construction, operating and maintenance of) the following:

- Ensure efficient and affordable supply of electricity to customers.
- Ensure efficient fleet management within the Council.
- Provide technical support services, be in non- core business, to other departments.
- Set technical specifications/ requirements and associated tariffs for private and industrial development.
- Ensure alignment and participation with Eskom projects for rural electrification.

Project Management Unit: -

Manage Municipal Capital Infrastructure Projects:

- Co-ordinate and manage infrastructure grants .
- Ensure project registration process with MIG.
- Develop project implementation plans.
- Ensure Compliance with DORA; CIDB and other current legislation.
- Monitoring and Evaluation: Manage Consultants and Contractors for value for money for quality projects.
- Provide technical support services in the planning process to align with strategies and goals.
- Formulate service delivery plans for the Municipal Infrastructure Development.
- Take corrective action where service delivery standards are not met and terminate contracts in terms of General Conditions of Contract (GCC).
- Monitor and control all processes are carried out and legal requirements are met such as EIAs; Public Participation Processes; RODs and any other authorization may required.
- Ensure all contract documents are signed before commencement of any projects and in compliance with the Supply Chain Management Policy and MFMA.

SERVICES	PERFORMANCE	CHALLENGES
Administration	Average	<ul style="list-style-type: none"> Communication – telephones and e-mails are always on and off. Current system not working properly. File numbers to match records at the Corporate Services. Printing of tender documents – be outsourced if project is done internally Office space – no office space for additional staff. Capacity to administer fleet management (relief clerk is currently shared with other Departments).
Electricity Distribution	Good	<ul style="list-style-type: none"> Capacity – to service rural areas and engage on Eskom projects. Eskom – taking too long for Council's building electrification. Eskom and Department of Energy are reluctant to attend alignment meetings sometimes (IGR to be improved and enforced). Overtime is too high – shift system to be introduced. Funding to address backlogs and implementation of free basic service. Succession planning and skills development. High cable and transformer theft. Tampering/ illegal connections.
Roads and Stormwater	Average	<ul style="list-style-type: none"> Funding to improve infrastructure (storm water management system). Road classification (responsibility for road maintenance in rural areas). Road Asset Management System (Pavement Management System) to incorporate rural areas. Capacity and skills for rural road maintenance (grader operation) – satellite offices. Equipment for road construction and maintenance of road infrastructure. Integrated transportation plan. Adequate vehicle to access rural areas.
Project Management Unit (PMU)	Average	<ul style="list-style-type: none"> Capacity and skills on project implementation and construction supervision Monitoring and Evaluation of service providers (Contractors and consultants). Adherence to the MFMA and SCM regulations (variation orders). Inexperienced consultants and contractors. EPWP and CIDP reporting.

Table 27: Engineering Services – Functions and Analysis

3.5.2.5.2.2. PLANNING AND DEVELOPMENT

BUILDING AND GEOGRAPHIC INFORMATION SYSTEM

This component provides building plans approval processes and GIS services as follows:

- Building control in terms of the National Building Regulations Act 103 (Act No. 103 of 1977).
- Compliance with the Town Planning Scheme to develop and assess planning applications.
- Undertake assessments, site inspections and investigation for the developments within the area.
- Ensure quality control in the building construction environment.

SPATIAL AND STRATEGIC PLANNING

- Properties – Ensure proper control exercised over all properties registered in Council's name and all properties under Council's jurisdiction (acquisitions, alienation's, street closures, subdivisions, consolidations).
- Town Planning.
- Improve town planning to be proactive in the development of uMlalazi not only application responsive.

- Undertake IDP Review internally.
- Guide development in accordance with the IDP and SDF.
- Ensure the execution of integrated development planning.
- Manage effective town planning.
- Establish an effective Landuse Management systems that is in line with the SPLUMA.

LED

- Trade Licenses – Formal and informal trade regulation.
- Render services related to trade licensing.
- Coordinate corporate business planning.
- Support feasible tourism development.
- Register Co-operatives and Private companies.
- Facilitate acceleration of the development of Agriculture.
- Create investment opportunities to expand and support economic growth.
- Tourism.
- Agriculture.

HUMAN SETTLEMENTS

- Manage sustainable housing projects.
- Housing administration.

Housing	Good Capacity Bulk Services	<ul style="list-style-type: none"> Capacity to monitor and manage rural projects is a concern. Bulk Services for urban housing projects a challenge with the District Municipality. UDM cannot confirm provision of services in urban areas and housing projects are delayed. Opportunity to provide housing to all rural wards and improve life of community members. Housing opportunities for Mtunzini, Ging and Eshowe.
GIS	Average	<ul style="list-style-type: none"> Shortage of skills - high staff turnover. Outdated information - aerial photos; revised map boundaries Local IT specialist. Vehicle to access rural areas for ITB applications. Majority of Tourism is achieved through the Tourism Associations. More effort to be made on internal marketing.
Buildings	Good	<ul style="list-style-type: none"> Capacity for building construction supervision. Bylaws and building regulations enforcement (property inspections). Building control officers. Lack of resources reliant on external services – draughting services or drawing of plans. Electronic / draft building plans filing. Council building maintenance and security in rural areas. Greenhouse policy.
Spatial and Strategic Planning	incapacitated	<ul style="list-style-type: none"> Short of staff. Implementation of the KwaZuluNatal Planning Development Act and SPLUMA. Town Planning Services for the building plans scrutinisation Land Use Management rolling out to rural areas. Industrial Revitalization in Ging and Eshowe. Amendment of Land Use Management Scheme. Future growth of Eshowe Town, Gingindlovu and Mtunzini. Land leases and sales.

Table 28: Performance and Challenges

3.5.2.5.2.3. PROTECTION SERVICES

CORE FUNCTION

- *To ensure the rendering of effective and efficient protection service.
- To ensure the provision and maintenance of a comprehensive service to the community of Eshowe, Mtunzini and Gingindlovu in terms of public safety.
- Ensure that all municipal bylaws are adhered to.

KEY PERFORMANCE AREAS

- Render traffic and licensing services.
- Render fire and emergency services.
- Render security and community policing services.

FUNCTIONAL RESPONSIBILITIES

- Fire services (Fire Prevention, Fire Fighting, Disaster Management, Special Services, Rescue Services).
- Traffic Services (Traffic Law Enforcement, Traffic Education, Traffic Engineering, Motor Vehicle Licensing, Learner Driver's Licensing, Road Marking and Signage).

3.5.2.5.2.4. COMMUNITY SERVICES

CORE FUNCTION

To ensure the rendering of effective and efficient community and health services, horticultural and recreational services.

FUNCTIONAL RESPONSIBILITIES

- Secretarial and administrative services
- Managed Environmental Health Services
- Waste Management Services
- Clinic and Primary Health Care Services
- Manage and maintain vegetation, parks, and recreational facilities
- Manage and control cemeteries and burials
- Structure and implementation of Youth Desk
- Structure and implementation of HIV/AIDS desk
- Structure and implementation of Culture Desk
- Structure and implementation of Sports desk
- Key Performance Areas
- Manage administration to facilitate flow of work.
- Render Health and cleansing Services
 - Inspection of food premises, informal traders; overgrown properties; bylaw infringements
- Render Primary Health Care Services
 - Health education programmes; HIV Counseling; immunisation; STD's;
- Render Parks; Gardens and Recreational Services
 - Grass cutting; tree felling; Siza Bonke work creation program; pools; caravan park; weed eradication; monitor contractors
- Render Cemetery Services
 - Plan, maintain cemetery; dig graves
- Render Youth Assistance
 - Form and maintain Youth Desk; promote and facilitate youth programs
- Render HIV/AIDS assistance
 - Form and maintain Aids Desk; supply food parcels; Participate in War Room organization; assist NGO's
- Render Cultural assistance
 - Organise cultural activities;
- Render Sports assistance
 - Manage; co-ordinate; fund major sports events; supply financial assistance, sports kits, equipment

SERVICES	PERFORMANCE	CHALLENGES
Administration	Good	Pressure when one clerk absent
Environmental Health	Average	One person cannot control all three entities
Primary Health Care Services	Good	Transfer imminent
Parks And Gardens	Good	Delays in appointing superintendents parks and gardens
Cemetery	Good	No dedicated Cemetery Official
Youth Desk	Good	Functional
HIV/Aids Desk	Good	Capacity, no dedicated employee
Culture Desk	Good	Capacity, no dedicated employee
Sports Desk	Good	Dedicated Sports Development Officer

Table 29: Performance and Challenges



3.5.2.5.2.5. FINANCIAL SERVICES

CORE FUNCTION

To ensure the effective and efficient management of financial matters

KEY PERFORMANCE AREAS

- Manage the revenue collection process
- Manage Municipal Expenditure
- Ensure effective financial planning

FUNCTIONAL RESPONSIBILITIES

- Revenue
 - Meter reading
 - Data capturing on all debtor accounts
 - Billing
 - Collection of all monies paid
 - Credit control and debt collection administration
 - Public enquiries and correspondence
- Expenditure
 - Control all payments of the Council
 - Administer petty cash system
 - Manage salaries and allowances payments of staff and councillors
 - Control investment system
 - Control grants system
 - Manage IT system for all departments
- Financial Compliance
 - Compile and control the Council's budget
 - Keep the assets register
 - Compile the Financial Statements of the council
 - Compile all reports in terms of legislation
- Supply Chain Management
- Control all purchasing systems
 - Manage the Council's Stores

ACHIEVEMENTS

- Revenue
 - Accurate monthly billing on the ABAKUS system takes place
 - Reconciliations of debtor accounts are done monthly
 - Credit control is done monthly
- Expenditure
 - Creditors are paid within 30 days from the date of receiving the invoice

- Salaries and allowances are paid on or before the 20th of each month
- Investment balances are obtained daily and reconciled
- Grants received and spent are reconciled monthly
- Bank reconciliation is done monthly
- Financial Compliance
 - Budget reports are submitted on time
 - Financial Statements submitted before the due date
 - Monthly reports submitted on time
- Supply Chain Management
 - Regulations and the policy are adhered to
 - Stock count at the stores depicted no shortage

3.5.2.5.2.6. CORPORATE SERVICES

CORE FUNCTION

To ensure the rendering of effective and efficient administrative support services, management advisory services integrated development planning and community facilitation

KEY PERFORMANCE AREAS

- Administer matters related to estates
- Render diverse administrative services
- Render legal support services
- Render human resource management services
- Render management information systems
- Render corporate database systems.
- Ensure and maintain regular strategic planning
- Ensure public participation

FUNCTIONAL RESPONSIBILITIES

- Management data systems
- Business Analysis & Efficiency
- Corporate database
- Human Resource Management Practices
- Legal Services
- Secretarial Services to Council and Council Committee activities
- Diverse Administrative Management Services with regard to -
 - Archive
 - Library (Main Library with 3 satellites)
 - Museum Administration

PERFORMANCE ASSESSMENT AND CHALLENGES

SERVICES	PERFORMANCE	CHALLENGES
Administration	Good	Capacity – Committee Clerks.
Registry	Average	Capacity – Archive Manager Required.
Human Resources	Good	Capacity – Training and development officer required.
Libraries	Good	Challenge in providing services to Rural Areas.
Museum	Good	
Halls and Offices	Good	Maintenance of halls is of concern. Ownership of halls in rural areas still under dispute.
Legal Services	Good	Reliant on external professional Attorneys for legal assistance when required. Capacity – internal legal advisor required.

Table 30: Performance Assessment and Challenges

ACHIEVEMENTS

SERVICES	ACHIEVEMENTS
Administration	Compliant, no qualifications from AG in terms of administration.
Registry	Introduced a new electronic filing system to improve control.
Human Resources	Compliant with the submission of top management on minimum qualifications requirement.
Publicity And Tourism	Upgraded website. See separate report from Publicity Officer.
Libraries	New Library in KDS in excess of 4000 members. New library in Eshowe operating well. Both libraries in Eshowe and KDS have cyber cadets and access to computers for members.
Museum	Upgraded and revamped museum.
Halls And Offices	Upgraded and maintained urban halls
Legal Services	Successfully won litigation case for housing.

Table 31: Achievements

SERVICES	CHALLENGES	OPPORTUNITIES
Administration	Capacity	Improve service delivery and customer satisfaction if improved capacity.
Registry	Capacity	Improve control measures to reduce loss of information. Introduce electronic Management System like DIMS to centrally control communication and information.
Human Resources	Capacity	Improve training and development Reduce Audit Queries (leave etc.).
Libraries	Rural Areas	Improve services to rural areas through mobile library units.
Halls And Offices	Maintenance Ownership	Structures require new roofs, etc. major costs to revamp and maintain. Ownership of buildings built by Council in the rural areas and control thereof.
Legal Services	Capacity	Contract management would improve if legal services were internal and full time. Compliance would improve.

Table 32: Opportunities for Improvement in Service Delivery

3.5.2.6. HUMAN RESOURCE STRATEGY

Central to the effectiveness and efficiency of the municipality to deliver services, is its human capacity. Special emphasis must be placed on skills within a growth enabling environment. The objective of the municipality from a HR perspective is to have a transformed municipality that supports competent, results driven employees who contribute significantly through value adding performance towards delivery of quality service to the public. Thus, all internal stakeholders of the institution i.e. all departments and Councillors should align their priorities to a municipal strategic direction. The uMlalazi Municipality has therefore developed a Human Resource Strategic Plan which reflective of this objective and the municipality's vision and it is

aligned to the National Development Plan, the PGDS as well as the DGD. The uMlalazi HR Strategy has been further developed for the following objectives;

- 1) To ensure that the management team is aligned in its views on what is the organizations' cultural fit.
- 2) To attract and retain critical skills by using world-class recruitment and selection strategies and talent management.
- 3) To maintain a credible performance management system across the entire organization to maximize employees contribution to the achievement of business objectives
- 4) To implement and drive Employment Equity in order to give effect to the agreed plan
- 5) To develop Competency Based Training and Development to ensure that the municipality has the right skills and leadership in alignment with national and provincial view

- 6) To regularly develop and review an updated HR policies and procedures – to ensure common understanding – by all stakeholders
- 7) To focus on skills audits by assessing the people capabilities- in order to identify opportunities for further growth and development (career development and succession planning including focus on Integrated Development Planning)
- 8) To ensure through initial induction that new employees enter the organisation effectively and are introduced to the organisational culture and behaviors.

3.5.2.7. WORKPLACE SKILLS PLAN

Umlalazi Municipality has a skills development plan which is updated and reviewed every financial year in line with the prescripts of the Skills Development Act 1998. The act aims to improve the quality of life of the labour force, to encourage the labour force to be self-employed and to encourage workers to participate in leadership and other programs. The Municipality promotes and implements skills development strategies to capacitate its employees to implementation the objectives of the IDP. The work place skills plan is prepared annually and each municipal department is required to implement the plan with the support of the Corporate Services Department. The budget is made available for skills development and is reviewed quarterly to ensure implementation of the plan. The Skills Development Plan of the municipality supports the achievement of the municipalities' goals and operational requirements. The plan specifically expressed annual targets such as:

- Priority training needs
- Beneficiaries based on employment equity
- Budgetary allocations

Training needs assessments are based on current staff functions and cognizance taken of the municipalities' strategic priorities and pledges. The following are the skills priority areas:

- Finance
- Management / Supervisory /Leadership
- Policy and Legislation
- Community Development and Partnership

- Safety and Security
- Information Technology
- Organizational Change, Transformation and Project Management
- Administrative
- Quality Management
- Job/ function specific
- Human Relations
- Formal Education

3.5.2.8. THE SPATIAL PLANNING AND LAND USE MANAGEMENT ACT AND ITS IMPLEMENTATION

The Spatial Planning and Land Use Management Act 13 of 2013 (SPLUMA) came into effect on the 1st July 2015 as per gazette notice number 38828 published on 27 May 2015. The Minister of Rural Development and Land Reform has also gazetted and published the final SPLUMA Regulations in terms of section 54 (1) of the SPLUMA on the 23 March 2015.

With regard to development application processes, the municipality is still continuing to use the existing planning legislation to the extent that it is not inconsistent with the SPLUMA (Section 2(2) of SPLUMA) until such time that the by-laws and systems are adopted by Council.

The uThungulu District municipality resolved to establish a uThungulu South Joint Municipal Planning Tribunal (JMPT), a committee which consists of members from uThungulu District Municipality, uMlalazi, Nkandla and Mthonjaneni Local Municipality and a uThungulu North Joint Municipal Planning Tribunal which consists of the remaining municipalities in the district.

The advert calling for nominations for membership of uThungulu South (JMPT) was placed on the Zululand Observer and Ilanga and the closing date for nominations was 30 October 2015. The Evaluation committee met on 21 January 2016 to evaluate nominations received.

Section C: Spatial Analysis

After thorough assessment of the applications received, the following nominees were appointed as internal members of the uThungulu South Joint Municipal Planning Tribunal Committee:

INTERNAL MEMBERS	MUNICIPALITY AND NOMINATED FIELD
1. Thembinkosi Jele	uThungulu District Municipality Engineering
2. Gcina Dlamini	uThungulu District Municipality Land Legal
3. Wisdom Mpofu	uThungulu District Municipality Planning
4. Gift Mathalise	uThungulu District Municipality Planning Vise chairperson
5. Khethokule Zondi	Nkandla Local Municipality Engineering
6. Mthobisi Shezi	Nkandla Local Municipality Engineering
7. Ntuthuho Mhlongo	Nkandla Local Municipality Planning
8. Mthokozisi Ngubane	uMlalazi local Municipality Planning Chairperson
9. Wenzile Sibiya	uMlalazi local Municipality Planning
10. Helman Dlamini	uMlalazi local Municipality Engineering
11. Suzie Van Der Westhuizen	uMlalazi local Municipality Land Legal Administrative Officer
12. Jaap Le Granje	uMlalazi local Municipality Engineering-Electrical
13. N Mathonsi	Mthonjaneni Local Municipality Planning
14. P Vilakazi	Mthonjaneni Local Municipality Local Economic Development
15. D Horne	Mthonjaneni Local Municipality Traffic
16. N Zikhali	Mthonjaneni Local Municipality Engineering

Table 33

The following nominees were appointed as external private members of the uThungulu South Joint Municipal Planning Tribunal Committee:

EXTERNAL MEMBERS	NOMINATED FIELD
Thulani Nkosi	Land Legal
Sibongiseni Maseko	Planning
Thamsanga Majola	Land Legal
Aubrey Ngcobo	Land Legal
Nomfuneko Mkhize	Land Legal
Lulama Miya	Land Legal
C P Cele	Planning
Robert Wilson	Planning

It shall be noted that the external members will be paid by uThungulu District Municipality an amount of R750.00 per hour with maximum of R3000 per meeting and the internal members will not be paid since there are the employees of the state. Travelling costs to external members will also be paid as per Department of Transport rates.

The three Local Municipalities (Nkandla, Mthonjanneni and uMlalazi) will share the cost of advertising the appointed members of uThungulu South MPT and divide amongst the each other.

3.5.2.9. MUNICIPAL TRANSFORMATION & ORGANIZATIONAL DEVELOPMENT: SWOT ANALYSIS

3.5.2.9.1. STRENGTHS

- Sound financial management system
- Sound Financial Policies and the Implementation thereof
- Competent and capacitated staff

3.5.2.9.2. WEAKNESSES

- Retention of technical Staff is problematic
- Contract Management can be improved
- Lack in staff capacity in all Departments
- Lack of capacity to deal with legal issues
- Lack of funds
- Inappropriate allocation of functions

- Employment equity can still be improved upon
- No employee assistance program in place
- Lack of office space in general
- Two Civic Centres, instead of only one
- Lack of Fire Fighting Tenders
- Non-compliance with the Fire Services Protection Act (not sufficient staff, not sufficient fire tenders)
- Lack of adequate office space at the Eshowe Testing Station
- Insufficient security at municipal buildings
- Some Departments lack up-to-date computer equipment and software

3.6. SERVICE DELIVERY AND INFRASTRUCTURE ANALYSIS

3.6.1. WATER AND SANITATION

3.6.1.1. WATER

UThungulu District Municipality (UDM), in terms of the Water Services Act, is the Water and Sanitation Services Authority in respect of its area of jurisdiction, apart from the City of uMhlathuze. The latest UDM WSDP was completed in 2009. However, it is currently under review. The district has planned to roll out (in the medium term) various reticulation projects throughout most of the ward. There are also tanker reduction and distribution programme.

Section C: Spatial Analysis

The table below sets out a comparison of community's access to piped water in 1996, 2001 and 2011:

ACCESS TO PIPED (TAP) WATER	1996	2001	2011
Inside dwelling /yard	4 965	7 364	18 787
On a communal stand	1 193	6 029	14 741
-No access	28 077	25 053	11 534

Table 34: Comparison of Access to Piped Water – 1996, 2001 and 2011

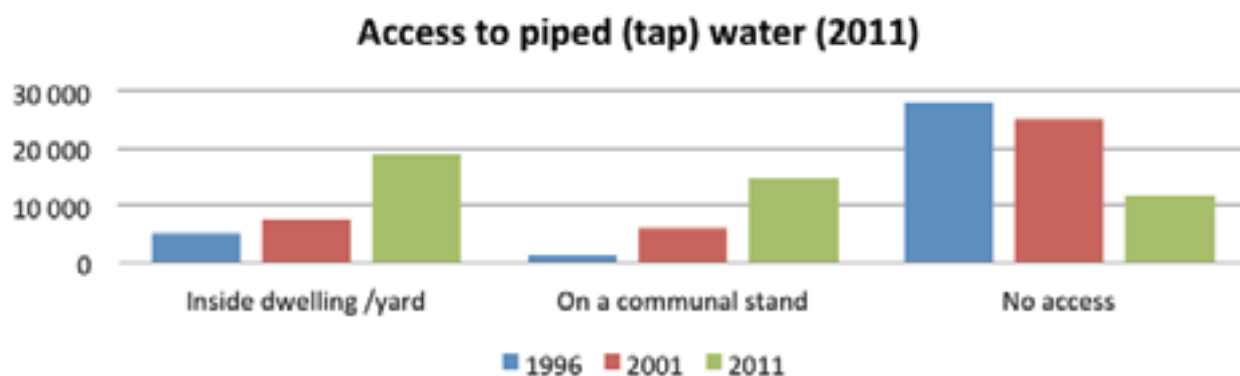


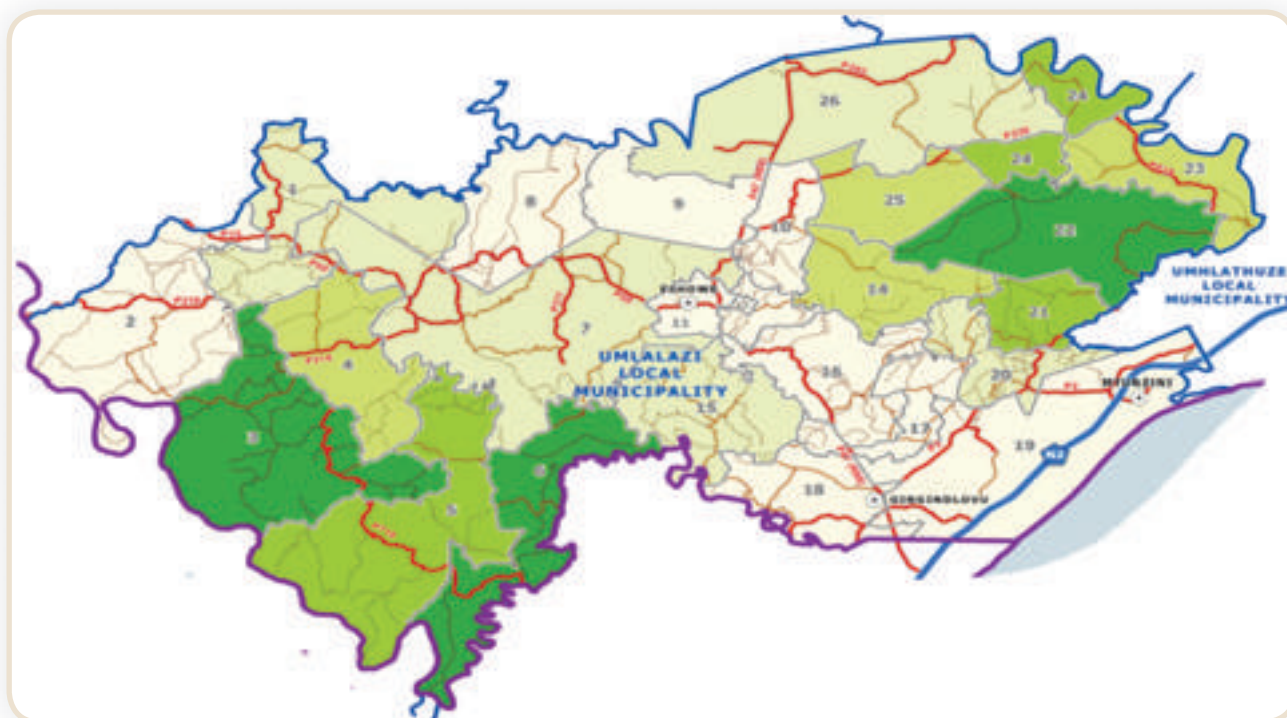
Figure 20: Access to Piped Water – 1996, 2001, 2011

There has been a dramatic increase from 2001 to 2011 in the number of households who have been provided with piped access to water inside the dwelling or yard. There has also been, as can be expected, a dramatic reduction of households who have no access to piped water over the same period. This reduction is even more dramatic, since, over the same time periods, there has also been an increase in the number of households residing in the Municipal Area, i.e. 6,600 additional households or a 12% increase in the number of households. The table below sets out community access to piped water, as derived from the Census 2011 data:

ACCESS TO PIPED WATER (2011)	TOTAL	%
Inside dwelling / institution	8,844	19.63
Inside yard	9,943	22.07
On community stand: distance less than 200m from dwelling/institution	8,892	19.73
On community stand: distance between 200m and 500m from dwelling/institution	2,484	5.51
On community stand: distance between 500m and 1000m (1km) from dwelling/institution	1,338	2.97
On community stand: distance greater than 1000m (1km) from dwelling/institution	2,027	4.50
No access	11,534	25.60
Total	45,062	100.00

Table 35: Access to Piped Water (2011)

According to the 2011 census results, a total of 61.43% of households within the Municipal Area had access to piped water in the dwelling (19.63%) or in the yard (22.07%) or within 200m from their dwellings (19.73%), (the minimum RDP standard level of service). However, there are still some 25.6% of households who indicated that they had no access to piped water.



Map 16: Percentage of Households, per Ward, with No Access to Piped Water (2011)

As can be noted from the Map above, it is particularly the north-eastern and south-western parts of the Municipality where households, in 2011, indicated that they had no access to piped water. The most affected wards in this regard are Wards 21, 22 and 24 in the north-east and Wards 3, 5 and 6 in the south-west. Below is the 2015/16 Water Backlog Study that was conducted by uThungulu DM;

	2001 / 2002 HOUSEHOLDS	2001/2002 % BACKLOG	2011 HOUSEHOLDS	HOUSEHOLDS WITH SANITATION	HOUSEHOLDS WITHOUT SANITATION	2015/2016 % BACKLOG
uMfolozi (KZ281)	12664	99.00%	25584	20328	5256	21%
Ntambanana (KZ283)	9528	76%	12826	13187	0	INFILLS
uMlalazi (KZ284)	34484	85%	45062	35891	9171	22%
Mthonjaneni (KZ285)	6056	95%	10433	11069	0	INFILLS
Nkandla (KZ286)	21085	94%	22463	21415	7582	5%
Total	82817	89%	116368	102433	13935	12%

Table 36: Water Supply Backlog in uThungulu District (2015/16)

Source: uThungulu DM

It is clear from the table above that (seems to be some text missing)

3.6.1.2. SANITATION

The table below sets out a comparison of community's access to sanitation facilities in 1996, 2001 and 2011:

UMLALAZI	1996	2001	2011
Flush or chemical toilet	3 919	7 305	12 643
Pit latrine	14 502	12 420	17 611
Bucket latrine	178	981	1 010
None	15 843	17 741	10 177

Table 37: Community Access to Sanitation Facilities

There has been a dramatic increase from 1996 to 2001 to 2011 in the number of households who have been provided with flush or chemical toilet facilities. There has also been a significant decrease between 2001 and 2011 in the number of households who had no access to toilet facilities. However, some 10,177 households still had, in 2011, no access to toilet facilities. This represents 22.5% of all households. It must be noted that over the same period, the number of households within the Municipal Area have increased by some 6,600 households (or by 12%).

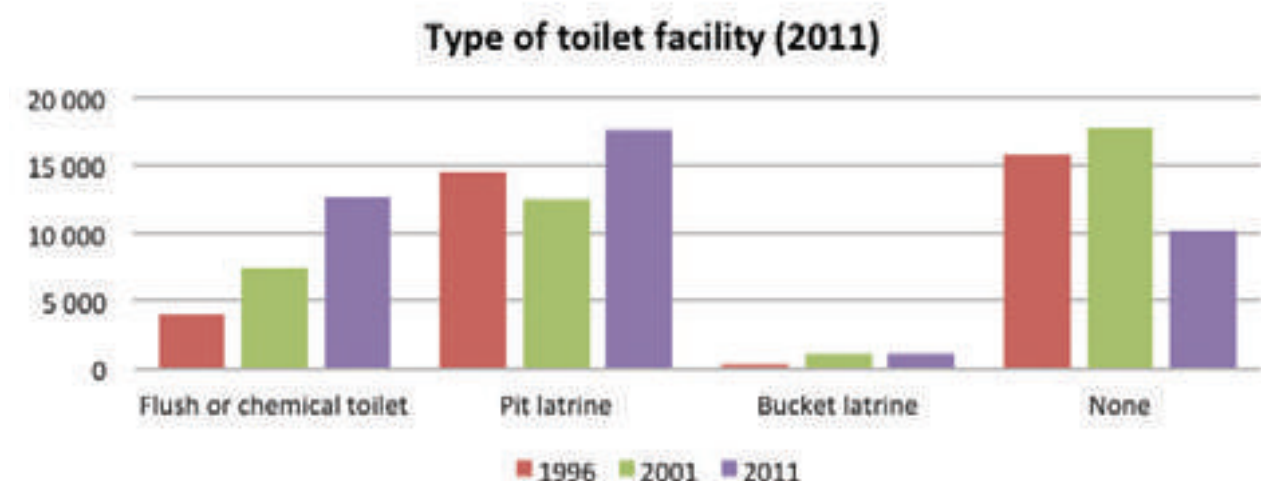
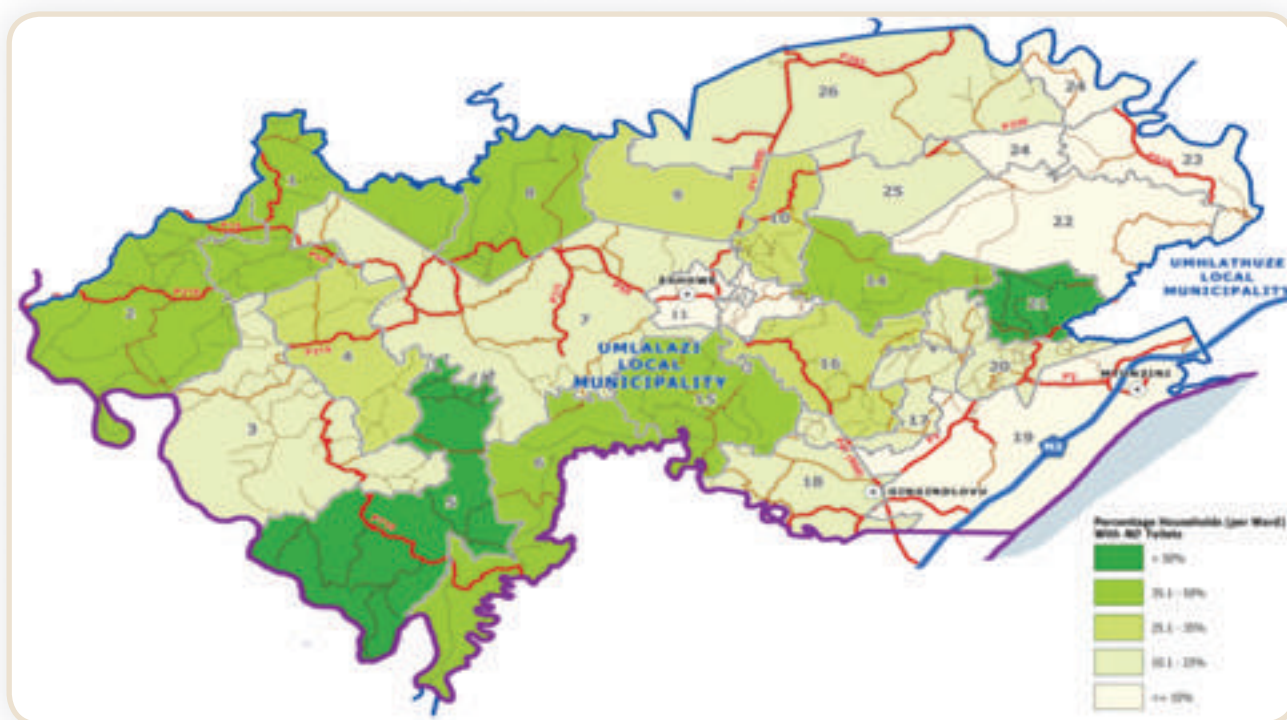


Figure 21: Community Access to Sanitation Facilities





Map 17: Percentage of Households with No Toilets (2011)

It is particularly the south-western (wards 5, 6 and 15) and south-eastern parts (wards 14 and 15), as well as north-western parts (wards 5 and 6), of the Municipal Area where more than 35.1% of households indicated, in 2011, that they had no toilet facilities.

	2001 / 2002 HOUSEHOLDS	2001/2002 % BACKLOG	2008 / 2009 HOUSEHOLDS	HOUSEHOLDS WITH WATER	HOUSEHOLD WITHOUT WATER	2015/2016 % BACKLOG
Mbonambi (KZ281)	12 664	97%	20 615	13 590	7 025	34%
Ntambanana (KZ283)	9 528	81%	16 339	9 822	6 517	40%
uMlalazi (KZ284)	34 484	82%	42 623	22 595	20 028	47%
Mthonjaneni (KZ285)	6 056	78%	9 712	6 993	2 719	28%
Nkandla (KZ286)	21 085	72%	25 757	17 781	7 976	31%
Total	83 817	81%	115 046	86 034	29 012	26.1%

Table 38: Sanitation Backlogs by uThungulu District (2015/16)

The sanitation situation in uMlalazi LM rural wards looks bleak in the light that the majority of the population relies on raw surface water (for those that get their water from the river) and groundwater for the boreholes. The rural wards either have VIP's or the normal self-built pit latrines.

The proximity of these structures can impact on the quality of raw water. VIP's when maintained properly are a very appropriate sanitation technology for rural wards, however in uMlalazi, some VIP's were poorly constructed and the structures are destroyed with each passing storm. The VIP's are also overflowing as they have a limited use; they are only as good as the volume of human waste they can take. This situation therefore results in some of the households receiving this basic sanitation level of service also forming the backlog because they go back to using the self-built pit latrines.

The most disturbing trend as observed in Wards 1, 8 and 21, whereby the residents don't even build themselves pit latrines but use the nearby forest and fields. This human excrement makes it to the water sources that are used for human consumption."

All of the above is the result of expenditure in water and related infrastructure. Such expenditure is guided by the Water Services Development Plan (WSDP). The focus of the WSDP is as follows:

- Reflection of current levels of services experienced by communities.
- Revised need for water services by all communities in the district.
- Prioritized projects for development of water services, coupled with budgets and time frames.
- Strategies regarding technical, social and financial principles of water sources.

Section C: Spatial Analysis

The WSDP also deals with issues pertaining to the provision of sanitation services. The eradication of water backlogs have been addressed since the 2001/2002 financial years. The backlogs for water and sanitation (as the main expenditure items on the municipal budget) relate to the following RDP standards:

- The minimum RDP level of water supply is 25 liters per capita per day within a walking distance of 200m.
- The minimum RDP level of sanitation supply is 1 VIP per household, detached from the household, inclusive of superstructure.

The following is the UDM Strategies relating to water and sanitation provision:

- Low cost housing projects
 - The UDM will install basic water infrastructure (reticulation and bulk)
 - Rural: Metered connection within 200 m from dwelling (funded from housing subsidy)
 - Urban: Metered connection on plot boundary
 - Households have a choice of minimum free basic or metered above 6 kl/month stepped tariffs
 - Developer to construct basic on-site sanitation (VIP's)
- Upper income housing developments
 - The developer constructs all water and sanitation infrastructure, including bulk where there is not sufficient capacity, at own cost
 - UDM to approve design standards
 - Households billed on metered stepped tariffs

- Industrial developments
 - The developer constructs all water and wastewater infrastructure, including bulk where there is not sufficient capacity, at own cost
 - UDM to approve design standards
 - Water consumption billed on metered fixed tariff
 - New policy to be developed regarding wastewater disposal of large wet industries – incentives to do pre-treatment
- Metering System
 - Proposed metering of inlets/outlets of all bulk water infrastructure, WTW, pump stations, reservoirs, for water balancing purposes
 - All connections, including communal stand pipes to be metered
 - New design created for metered yard connections
- Implementation of SMME programs including EPWP
 - Strategy document to Implement Small contractor development on water reticulation projects
 - Involves Level 1 contractors registered with the CIDB
 - Various disciplines to train, support and develop the contractors
 - Assistance from Department of Public Works required regarding the EPWP

The following table depicts the funds required in order to eradicate backlogs for water and sanitation in rural areas. The total amount of money required for both water and sanitation is just under R 4bn:

LOCAL MUNICIPALITY	2009 / 2010 HOUSEHOLDS	POPULATION WITH GROWTH	CAPITAL COST R, INCL. VAT
Mfolozi (KZ281)	20 615	123 693	334,457,347
Ntambanana (KZ283)	16 339	98 037	493,958,444
uMlalazi (KZ284)	42 623	255 735	1,210,563,792
Mthonjaneni (KZ285)	9 712	58 272	270,379,491
Nkandla (KZ286)	25 757	154 539	1,174,289,839
Total	115 046	1,063,977	3,483,648,915

Table 39: Funds required for rural water scheme:

LOCAL MUNICIPALITY	2008 / 2009 HOUSEHOLDS	HOUSEHOLDS WITHOUT SANITATION	CAPITAL COST R, INCL. VAT	COST PER CAPITA R, INCL. VAT
Mfolozi (KZ281)	20 615	7018	52,635,000	7,500
Ntambanana (KZ283)	16 339	500	3, 750, 000	7,500
uMlalazi (KZ284)	42 623	21624	162,180,000	7,500
Mthonjaneni (KZ285)	9 712	384	2,880,000	7,500
Nkandla (KZ286)	25 757	5422	40,665,000	7,500
Total	115 046	34948	288, 321, 000	

Table 40: Funds required for rural sanitation/VIP:

UThungulu District Municipality as WSA has a number of initiatives underway, notably:

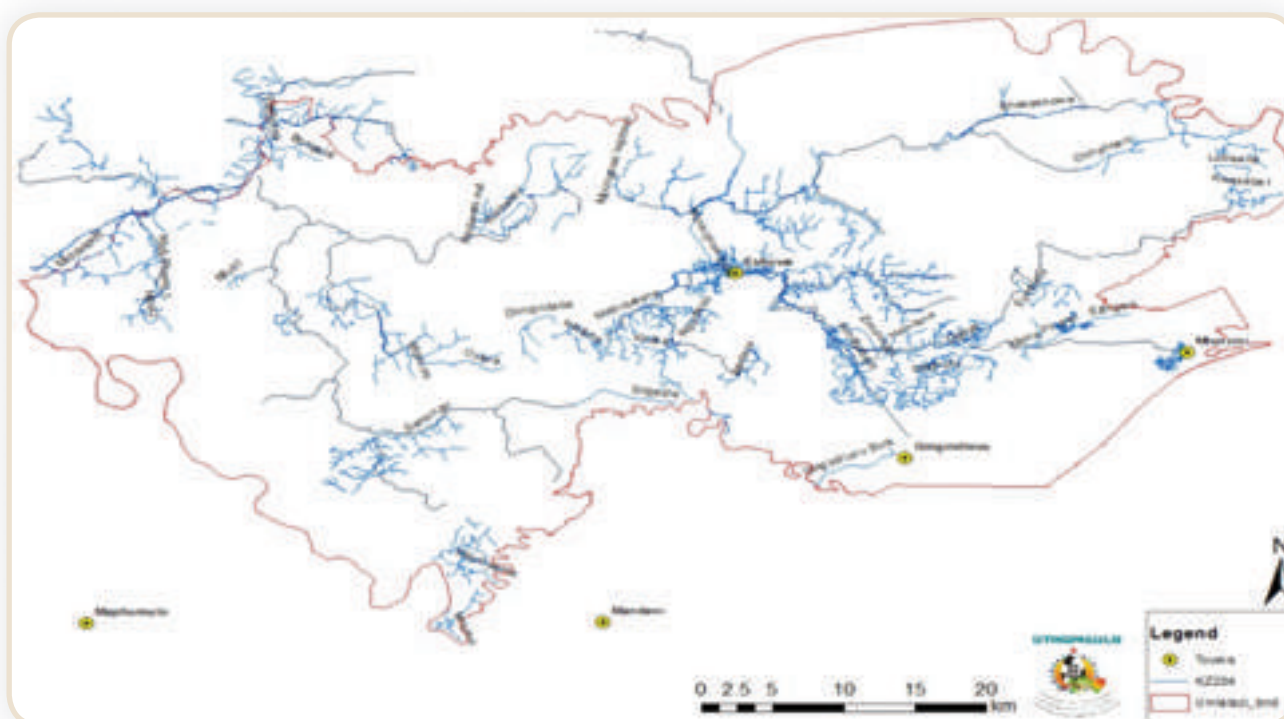
- Water loss management strategy
- Water meter installation
- Water quality improvement interventions

The UThungulu District Municipality has rolled out a drought intervention program wherein water tanker truck conducts frequent deliveries of water to all wards/sub-wards to reduce the effects of drought especially in rural areas. The water tanker trucks deliver water and stores them in tanks that are strategically located within the wards, the following table indicates this process plan:

SCHEME	NUMBER OF LOADS (15 KL)	STORAGE (JOJOS/ RES/ CONTAINERS)	FREQUENCY/ WEEK	WARD CLLR
Oyemeni 2	0	On hold	1	Ward 22 Cllr Nkwanyana
Ohhaheni : Tshidi Line	3	Reservoirs	1	Ward 23 Cllr Mzimela
Nqamuzana	1	Containers are filled. Mbokazi Bus Stop and Mthembu's Store no longer used due to contamination of Chili Tuck Shop tank.	2	Ward 23 Cllr Mzimela
Khehlehle	1	2 TANKS: Between the Church and Crèche as well as Nduna Khubisa	1	Ward 24 Cllr Biyela
Kwelomoya	1	1 TANK: Between Lutheran Church and Mchunu Household	2	Ward 25 Cllr Nsele
Khangelani	1	3 TANKS: Mngadi House from Samungu direction, Makhoba Household and Zondo Household	2	Ward 3 Cllr Ntuli
Edakeni	1	2 TANKS: Next to Edakeni School and Next to Stegern Agricultural Gardens	1	Ward 3 Cllr Ntuli
Ntuli/Ngedlesi	0	On hold	2	Ward 4 Cllr Khumalo
Oyaya	1	Reservoirs	2	Ward 4 Cllr Khumalo
Norris	2	Containers	3	Ward 7 Cllr Cebekhulu
Saroni Sibazane	3	Containers	1	Ward 7 Cllr Cebekhulu
Zamimpilo	2	Reservoirs	1	Ward 1 Cllr Biyela
Bongela	0	On hold	1	Ward 1 Cllr Biyela
KwaMfana	2	Reservoirs	2	Ward 13 Cllr Ngema
Ezindophi	1	Containers	1	Ward 13 Cllr Ngema
Mawudlu	1	Containers	1	Ward 13 Cllr Ngema
Nyanini	0	On hold	1	Ward 13 Cllr Ngema
Endlovini/ Mbangayiya	2	1 TANK: At Ngongonini: Nxumalo Household	1	Ward 14 Cllr Magwaza
Edengweni	1	2 TANK: Mrs. Nxumalo's House and Mama Thandi's Njingili House	1	Ward 14 Cllr Magwaza
Mpumazi	1	Reservoirs/ Containers	1	Ward 14 Cllr Magwaza
Hologo Oluncane	1	Reservoirs/ Containers	1	Ward 14 Cllr Magwaza
Hologo Olukhulu	2	Reservoirs/ Containers	1	Ward 14 Cllr Magwaza
Mfenyane	2	Reservoirs	1	Ward 14 Cllr Magwaza
Khoza	2	Containers	2	Ward 15 Cllr Qwabe
Ematsheni	1	Containers	2	Ward 15 Cllr Qwabe
Engogo	1	Containers	2	Ward 15 Cllr Qwabe
Ezimpongo	0	On hold	1	Ward 16 Cllr Ndwandwe
Makhunduva	0	On hold	1	Ward 16 Cllr Ndwandwe
Wombane	0	On hold	1	Ward 16 Cllr Ndwandwe

SCHEME	NUMBER OF LOADS (15 KL)	STORAGE (JOJOS/ RES/ CONTAINERS)	FREQUENCY/ WEEK	WARD CLLR
Amahubu	2	Containers	1	Ward 16 Cllr Ndwandwe
Eziphambanweni	2	Containers	1	Ward 16 Cllr Ndwandwe
Makhilimba	0	On hold	1	Ward 16 Cllr Ndwandwe
Nguqu	2	3 TANKS: Emasundwini, Mthethwa Household & Mhlongo Household	2	Ward 20 Cllr Zondi
Eyetheni	2	Containers	2	Ward 21 Cllr Mnqayi
Ohhaheni : Vundla Line	1	Reservoirs	2	Ward 22 Cllr Nkwanyana
Oyemeni 1	0	On hold	1	Ward 22 Cllr Nkwanyana

Table 41: Water Tanker Deliveries



Map 18: Water Reticulation

3.6.2. SOLID WASTE MANAGEMENT

The table below reflects a comparison of the 1996, 2001 and 2011 Census data in respect of solid waste disposal:

SOLID WASTE DISPOSAL	1996	2001	2011
Removed by local municipality	3 806	4 718	7 969
Communal / Own refuse dump	21 346	24 136	25 230
No rubbish disposal	9 025	9 592	10 227

Table 42: Solid Waste Disposal – 1996, 2001 and 2011

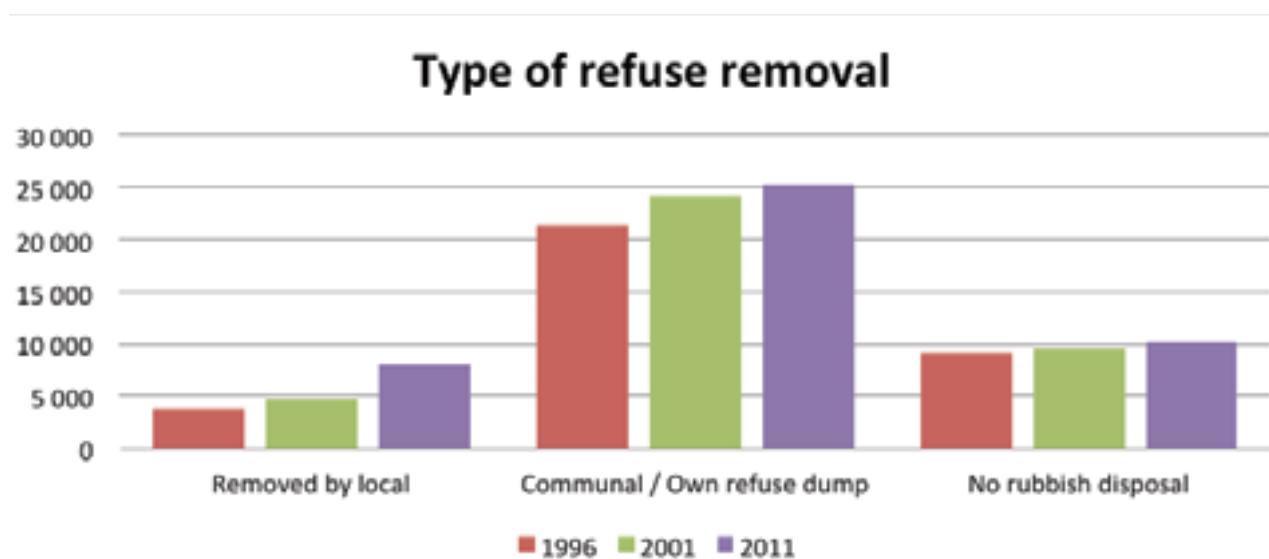


Figure 22: Solid Waste Disposal – 1996, 2001 and 2011

Between 1996 and 2001 and between 2001 and 2011 there has been an increase in the number of households who had their refuse removed by the local Municipality. However, there are still some 10,227 households who had no refuse disposal.

3.6.2.1. INTEGRATED WASTE MANAGEMENT PLAN (2010)

As a requirement of the National Waste Act 59 of 2008, the uMlalazi Municipality developed the Integrated Waste Management Plan in November 2010. The purpose of this plan is to set out priorities and objectives for waste management; establish mechanisms for collection, minimisation; re-use and recycling and also provides for the management of landfill and transfer sites and the decommissioning thereof. It further indicates the financial resources required for effective waste management. As part of the IWMP, the municipality further

developed Refuse Bylaws, which were promulgated in 2010. The Refuse Bylaw outlines guidelines on the disposal of various forms of waste, control of littering and illegal dumping. Medical waste is generated within the municipality, but the responsibility of storage, collection and disposal or treatment does not lie with the uMlalazi Municipality.

3.6.2.2. AREAS PRIORITISED FOR WASTE COLLECTION

Refuse waste is collected in all suburban areas of all three towns namely; Eshowe, Gingindlovu and Mtunzini. Waste is collected once a week in suburban areas and collected daily within the CBDs.

The table below indicates the frequency of collection within the identified priority areas within the uMlalazi Municipality:

WASTE TYPE	AREA COVERED	FREQUENCY	SERVICE PROVIDED BY
Domestic Waste	Sunnydale	Once a week	Municipal Staff
	Mpushini Park		
	Norwood Park		
	Eshowe Town		
	KDS	Once a week	Contractor
	Gingindlovu		Municipal staff and Contractor
	Mtunzini	Twice a week	Contractor
Commercial	Eshowe	Seven times per week (as and when required)	Contractor
	Gingindlovu		Municipal Staff and Contractor
	Mtunzini		Contractor

Table 43: Frequency of Collecting and Responsible Persons for Refuse Removal (uMlalazi IWMP)

Section C: Spatial Analysis

The municipality enjoys the services of contractors who assist with the following functions;

- All general waste, street sweeping and household waste collection
- Commercial street sweeping (CBD, Taxi Ranks)
- Transportation to landfill/transfer sites and recycling

3.6.2.3. ROLE OF EPWP

The municipality has rolled out, through the EPWP, a programme known as the Food for Waste program in 14 of the 26 municipal wards. Through this programme, 100 beneficiaries have been identified who assist in the waste collection and cleaning in mostly the rural wards. The cleanup operation focuses mainly on the rural main roads within the municipality. The municipality also makes use of service providers who assist in the collection of waste within these rural areas. Further to the aforementioned programme, the municipality is also running a War against Poverty programme of a similar nature than that of the food for waste programme. The War against Poverty programme also deals with the collection of waste on main roads such as the R66 as well as the P230. There are 95 beneficiaries within this programme and 5 service providers that assist with the collection of waste in strategic locations.

3.6.2.4. LANDFILL/TRANSFER SITES

There are two disposal facilities in uMlalazi, viz.:

- Eshowe Transfer Station (29 000sqm) – servicing Eshowe Suburbs and surroundings.
- Mtunzini Transfer Station (22 000sqm) – used for temporary storage of waste from Mtunzini, Gingindlovu and the surrounding farmers.

Illegal dumping near Transfer Stations does occur, especially near low cost housing. Hazardous and medical waste is not permitted to enter the waste transfer station. The site is controlled for entry and exit, and is open to the public 7 days a week. Currently

Garden Refuse and Building Rubble are transported to the uThungulu Regional Landfill for disposal. Illegal dumping near Transfer Stations does occur, especially near low cost housing. Hazardous and medical waste is not permitted to enter the waste transfer station. The site is controlled for entry and exit, and is open to the public 7 days a week.

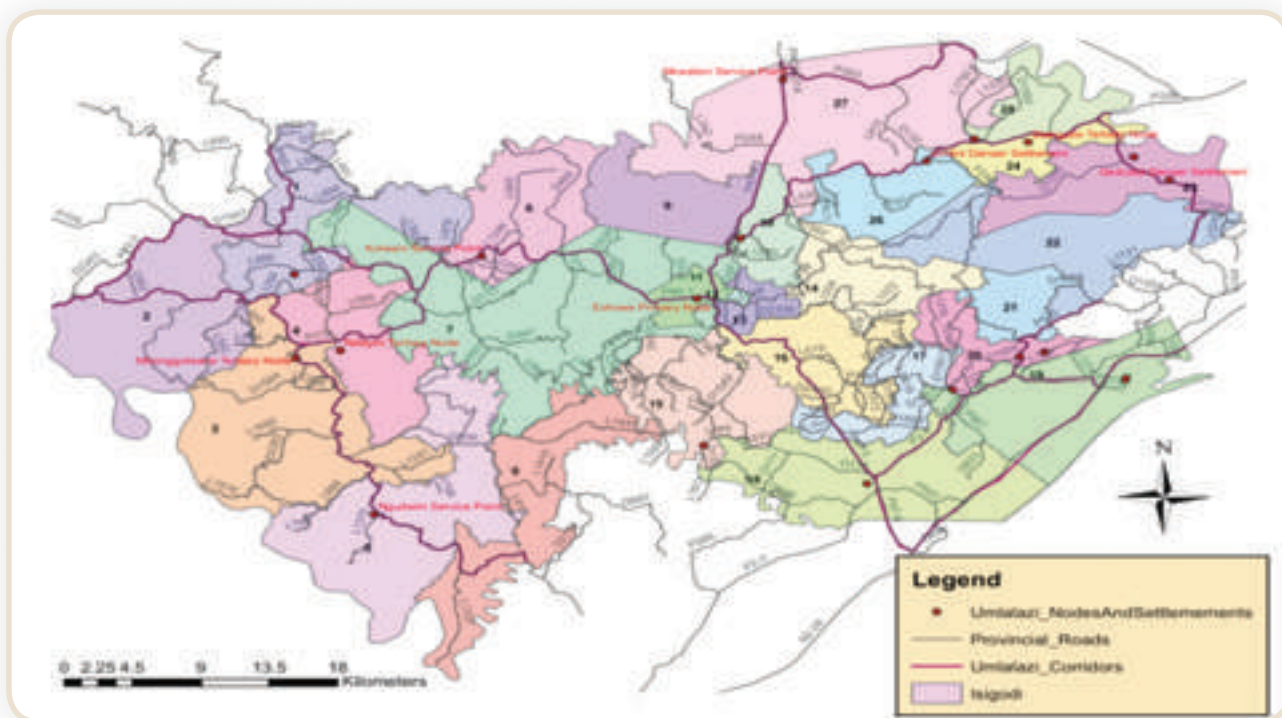
3.6.3. TRANSPORTATION INFRASTRUCTURE

The Municipality has a well-developed road network on a national, district, and local scale, but the condition of the majority of the local roads are poor, and access is problematic in wet conditions. The UDM has prepared an Integrated Transportation Plan which will designate roads in need of upgrade thus hopefully improving local movement.

The following primary and secondary transportation routes are aligned through the uMlalazi Municipal Area:

- The N2 Motorway which is aligned through the eastern sector of the municipal area in proximity to both Gingindlovu and Mtunzini. This implies that the majority of the municipal area is well removed from this primary transportation corridor. There are two tollgates in respect of this route the one being the Mtunzini Plaza and the other being the Dokodweni Ramp Plaza.
- The R102 is aligned almost parallel to the N2 Motorway and represents the previous only North Coast Road. It is still a popular route particularly for operators wishing to avoid the payment of toll.
- The R66 which links the N2 Motorway with Eshowe, Melmoth and Vryheid. Some surface improvements were recently completed but substantially more could be done as it is an important transportation route from both transportation and an economic development perspective.
- The R34 linking the Nkweleni Valley midway between Eshowe and Melmoth with Empangeni. It links with the John Ross Highway in Richards Bay and the latter is in the process of a substantial upgrade.





Map 19: Transport Routes

- The P230 which is an important alternative route to the R34 and is in the process of being upgraded to full tarmac standard. This will elevate this route to an important secondary transportation route offering alternative access to Empangeni.
- The P710 links the south-western sector of the municipal area with Mandeni and is a gravel surfaced transportation route which is in need of a similar upgrade as is being implemented for the P230.
- The P50-2 to Nkandla is also an important link through Mbongolwane and some improvement to the surface has been done.
- The P15-2 links with the P15-2 which is aligned across the Tugela River linking Kranskop in the south-west. Upgrading of it is taking place.
- Other than the above the municipal area is crisscrossed by a number of district traffic routes, often in a poor condition and making effective transportation problematical. Map
- Lowest in the ranking of transportation routes are the so-called agricultural roads which provide access to agricultural crops and link with the district roads.

3.6.4. ENERGY

Eskom, the national electricity supplier, supplies electricity in bulk. Richards Bay, Melmoth, Eshowe and Empangeni are the only towns that buy electricity in bulk and distribute to their consumers. Areas within the uMlalazi Municipal Area which are provided with electricity, obtain such electricity directly from Eskom.

Eskom's supplies grid electrification while the Department of Mineral and Energy Affairs is responsible for non-grid electrification. A combined strategy/partnership between uThungulu DM and Eskom is urgently required to form an integrated and sustainable electrical service delivery within the district. In conjunction with the Department of Minerals and Energy and Eskom a plan should be devised to implement the uThungulu Energy Master Plan as compiled.

The national energy crises has far reaching implications on the supply and maintenance of infrastructure services to the district, notably the cost for stand by generators at pump stations as well as the running cost of such generators. Apart from such operational expenses, the environmental costs of increased combustion into the atmosphere as a result of generator operations also need to be considered.

Section C: Spatial Analysis

The following table reflects a comparison of electricity usage for lighting, cooking and heating for the 1996, 2001 and 2011 Census years:

USAGE OF ELECTRICITY	1996	2001	2011
Lighting	10 432	14 993	26 238
Heating	6 381	9 217	16 016
Cooking	7 283	9 406	20 505

Table 44: Electricity Usage – 1996, 2001 and 2011

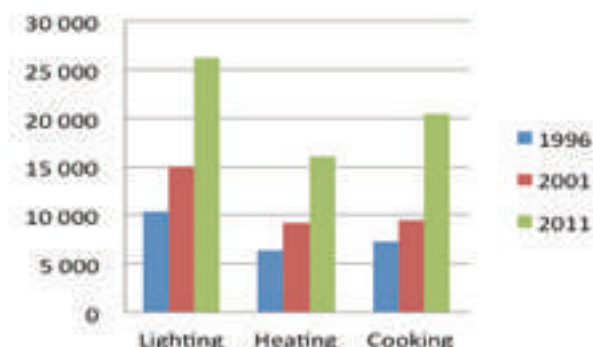


Figure 23: Electricity Usage

3.6.4.1. NEW ELECTRIFICATION PROJECTS

The uMlalazi LM has since 2011 made huge strides in terms of supplying electricity to communities within the municipal area. Eskom has further confirmed the funding for the following areas to be prioritised for electrification projects:

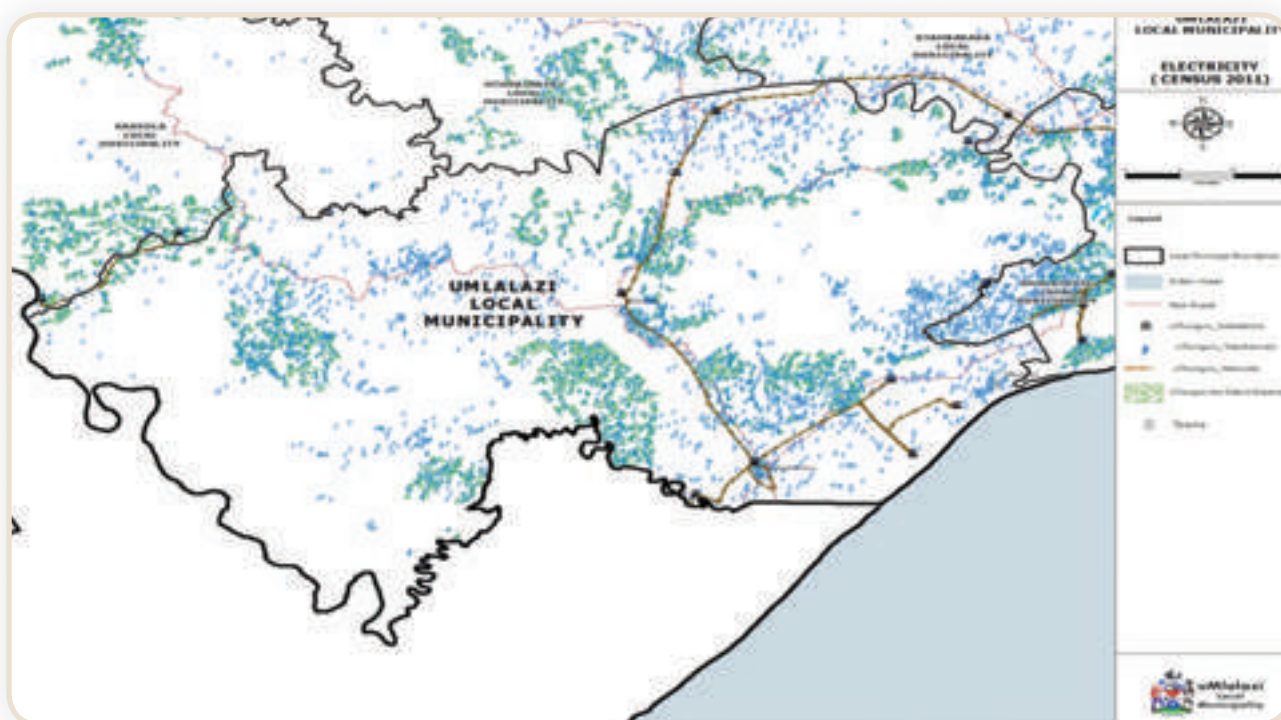
PROJECT NAME	WARD	CONNECTIONS	BUDGET
Bonisani – Makhehle Electrification	24	140	R 4.1m
Emahusheni Electrification	7	120	R 2.96m
Emasundwini Electrification	4	325	R 8.7m
Emvini Electrification	26	74	R 1.48m
Ngudwini Electrification	5	786	R 22m
Izinyosi Electrification	1	260	R 7.02m
Ward 15 Subwards Electrification	15	350	R 7m

Table 45

The following table presents electrification projects that have been considered as complete as of January 2016.

AREAS	WARD	CONNECTIONS	BUDGET	WAY FORWARD
Mphelele	25	410		Busy close out report
Sibhakuza 2013/2014	22	401	R 4.2 mil	Project complete
Manzamyama	22	203	R 6.1 mil	Project complete
Mabudle	15	114		Project complete
Umhlutuzana / Izikoshi Schedule six UMLalazi Project	14	660	R 15 mil	Close out report submitted to Dept. of Energy and handed over to Eskom.
Ngeza	14	867	R 14.9 mil	Project complete
KDS –Mtakwende & Tintown	12	Busy Mtakwende and Tintown	Municipal Funds	Project complete
Ntumeni	8	795 – phase 1		Project complete
Saroni	7	539	R 6.3 mil	Project complete
Samungu #2	6	1382	R 20.730 mil (ward 5 & 6)	Busy close out report
Dibhasi/Mankumbu	2	936	R 14 mil	Outage to be done and energise customers
Makhilimba	16	298	R 6.5mil	A1 completed project – busy hand over and PCS files
Gingindlovu housing project	18	143	R 1.5 mil	completed 133 house connections (10 connections outstanding)

Table 46: Completed Electrification Projects (Jan 2016)



Map 20: Electrification Map

3.6.5. ACCESS TO COMMUNITY FACILITIES

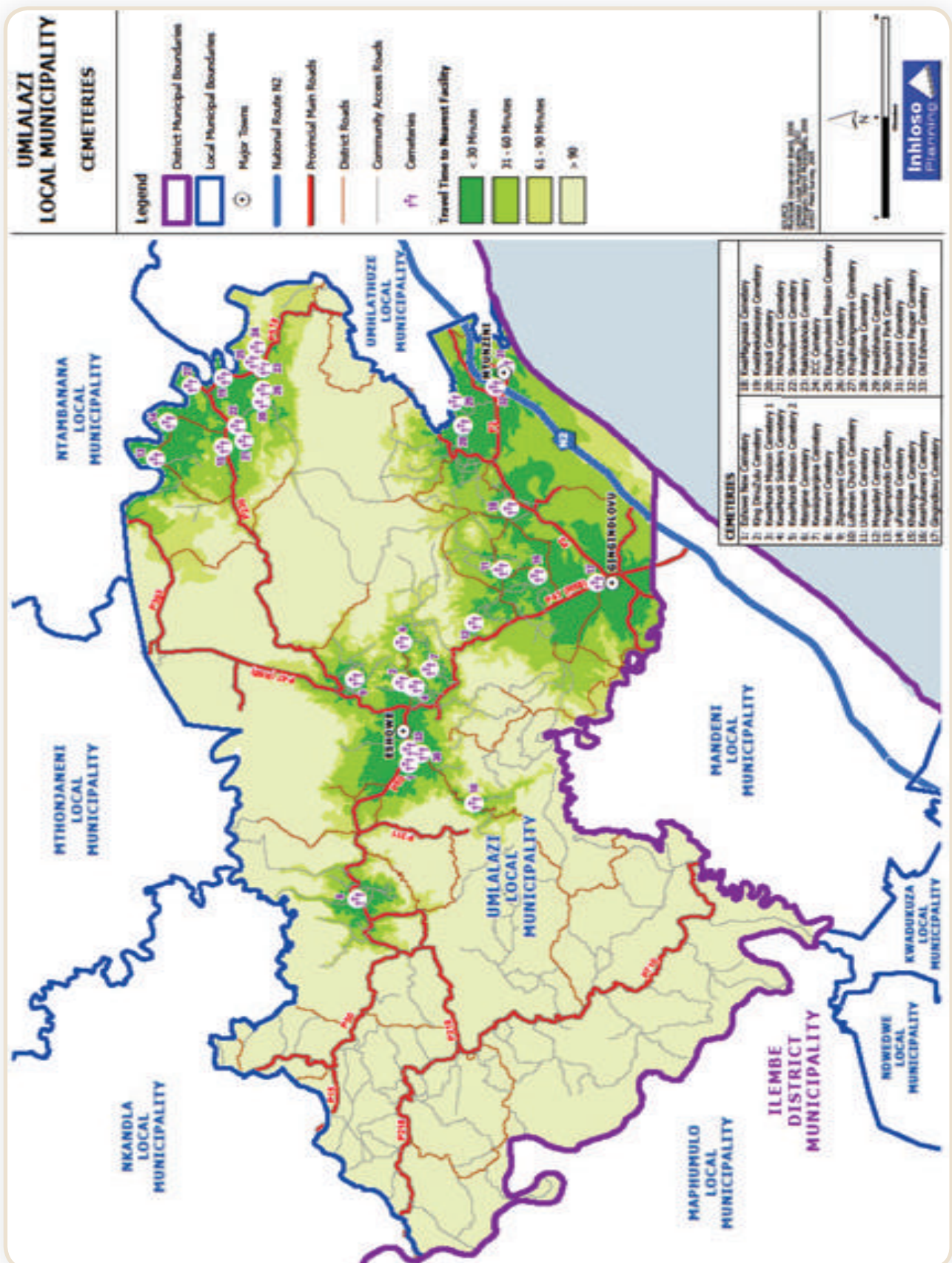
In this sub-section, accessibility to social facilities and services, i.e. tribal courts, community halls, pension payout points and sport facilities are provided. The rationale behind this analysis is that (1) areas that have poor access to community facilities are shown in order to guide future development of such facilities. A further critical criterion is to consider the need for such facilities and services in relation to population densities because any such provision in community/social facility related needs has the potential to address the need of a relatively large beneficiary community.

3.6.5.1. ACCESS TO CEMETERIES

Community Cemeteries are located in the north-eastern part of the Municipal Area, as well as in the area between Mtunzini and Gingindlovu and from Gingindlovu to Eshowe (including the area surrounding Eshowe).

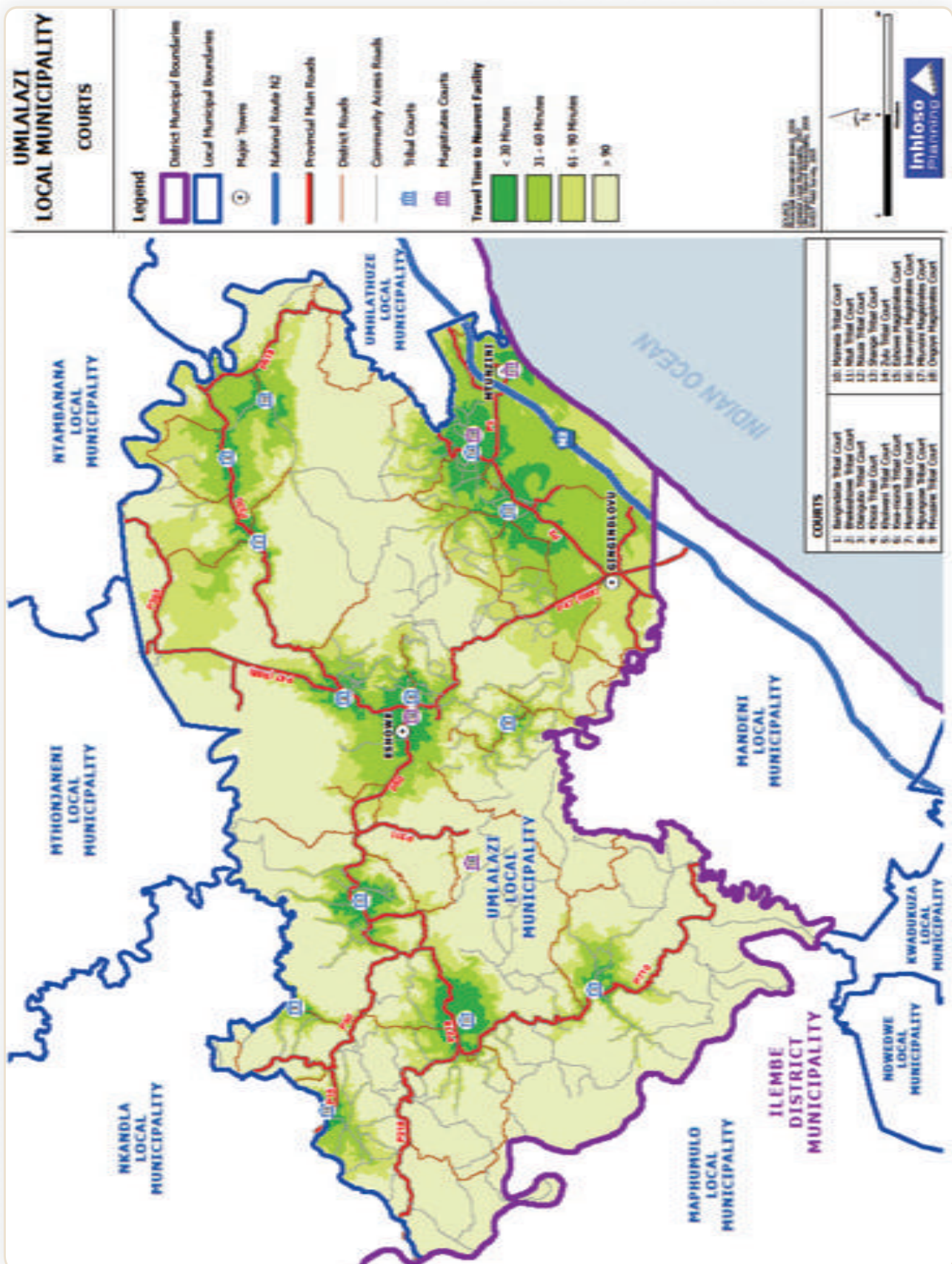
It must however be realised the community cemeteries are more prone to exist in some areas, whilst not in other areas, due to cultural preferences. Communities are however being encouraged to make use of municipal cemeteries due to the threats to the environment associated with backyard burials.

The municipality is also looking into the expansion of various cemeteries to increase capacity in order to meet the demands of burial sites within the municipality.



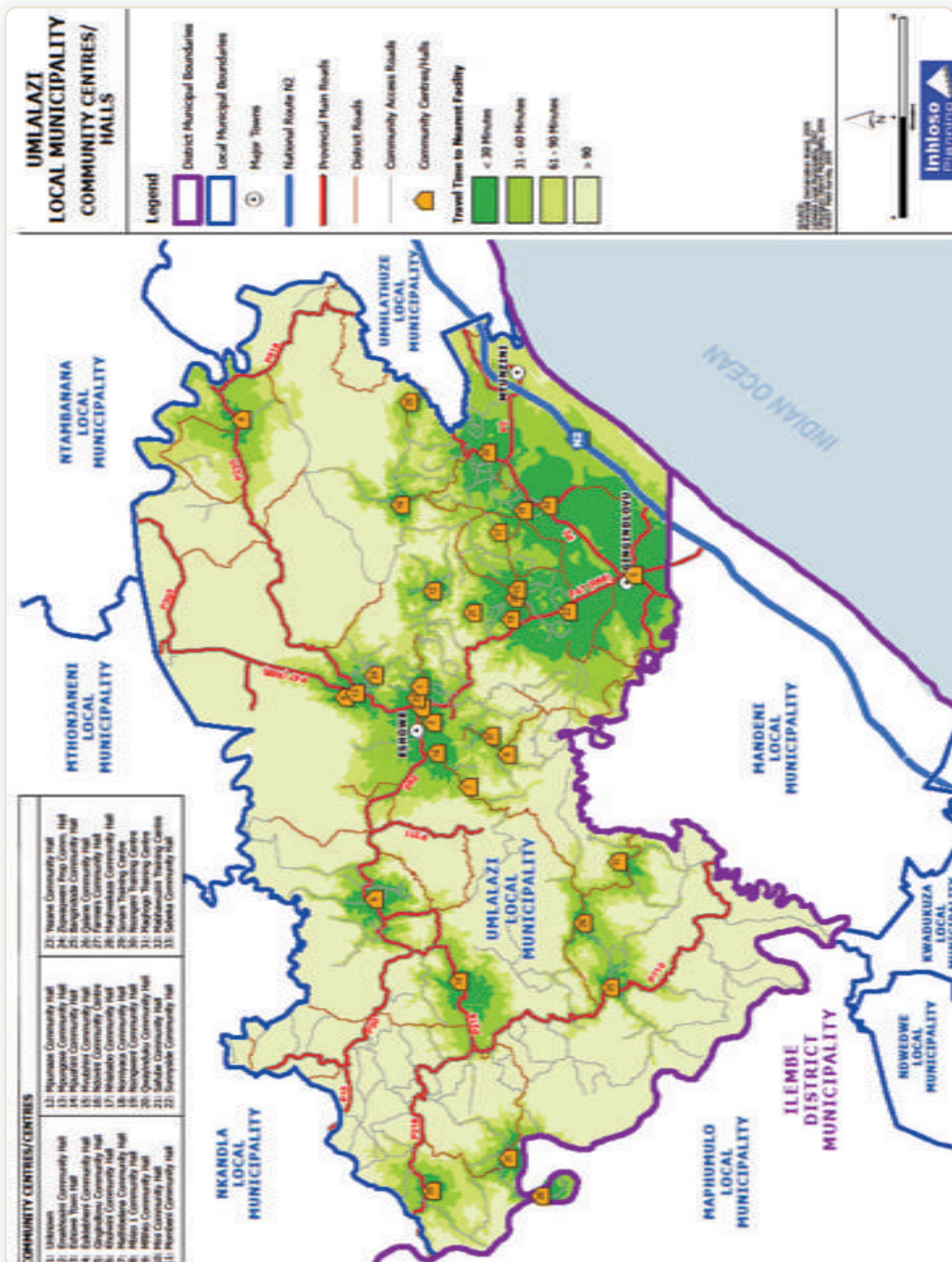
Map 21: Access to Cemeteries

3.6.5.2. COURTS



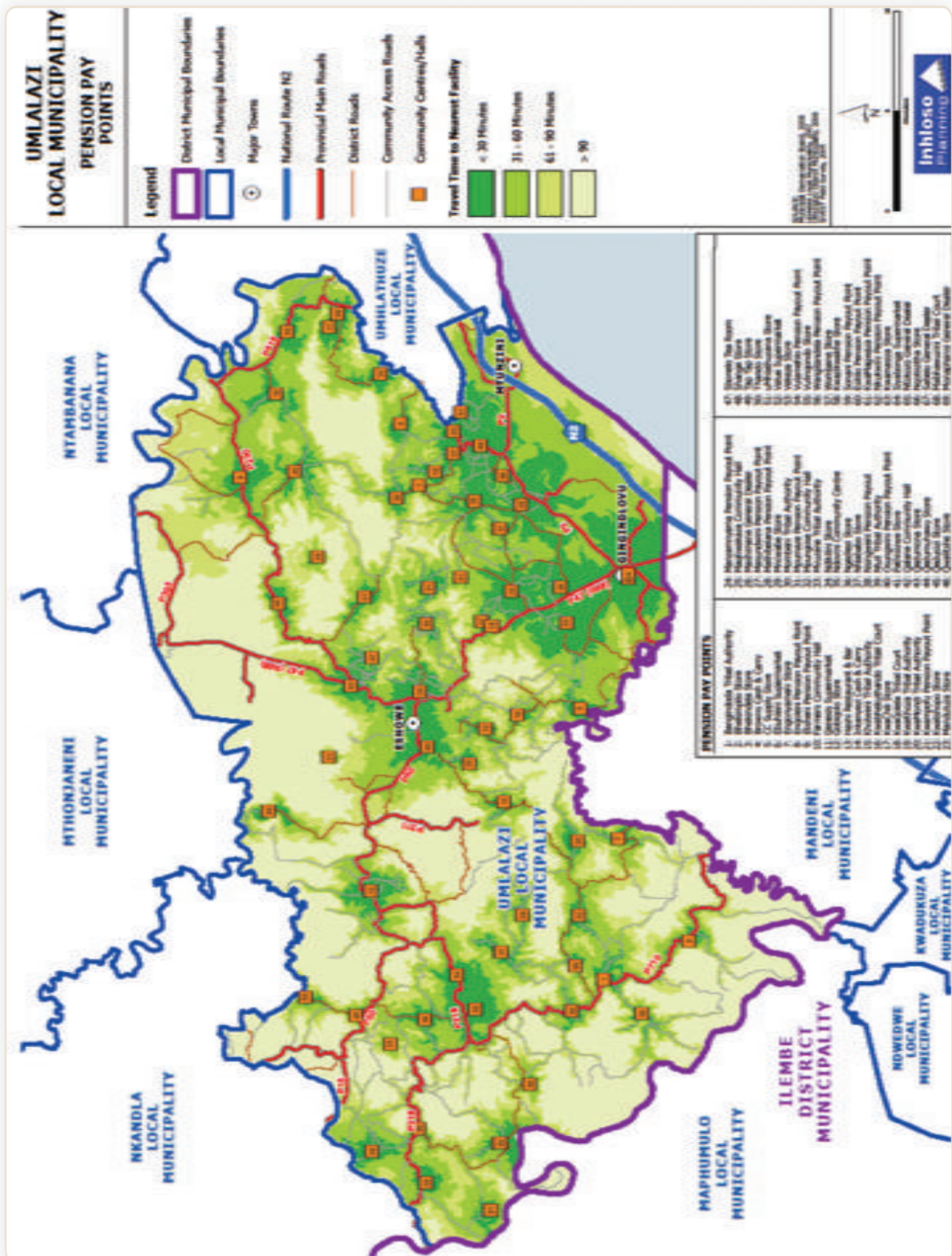
Map 22: Access to Courts

3.6.5.3. COMMUNITY CENTRES / HALLS

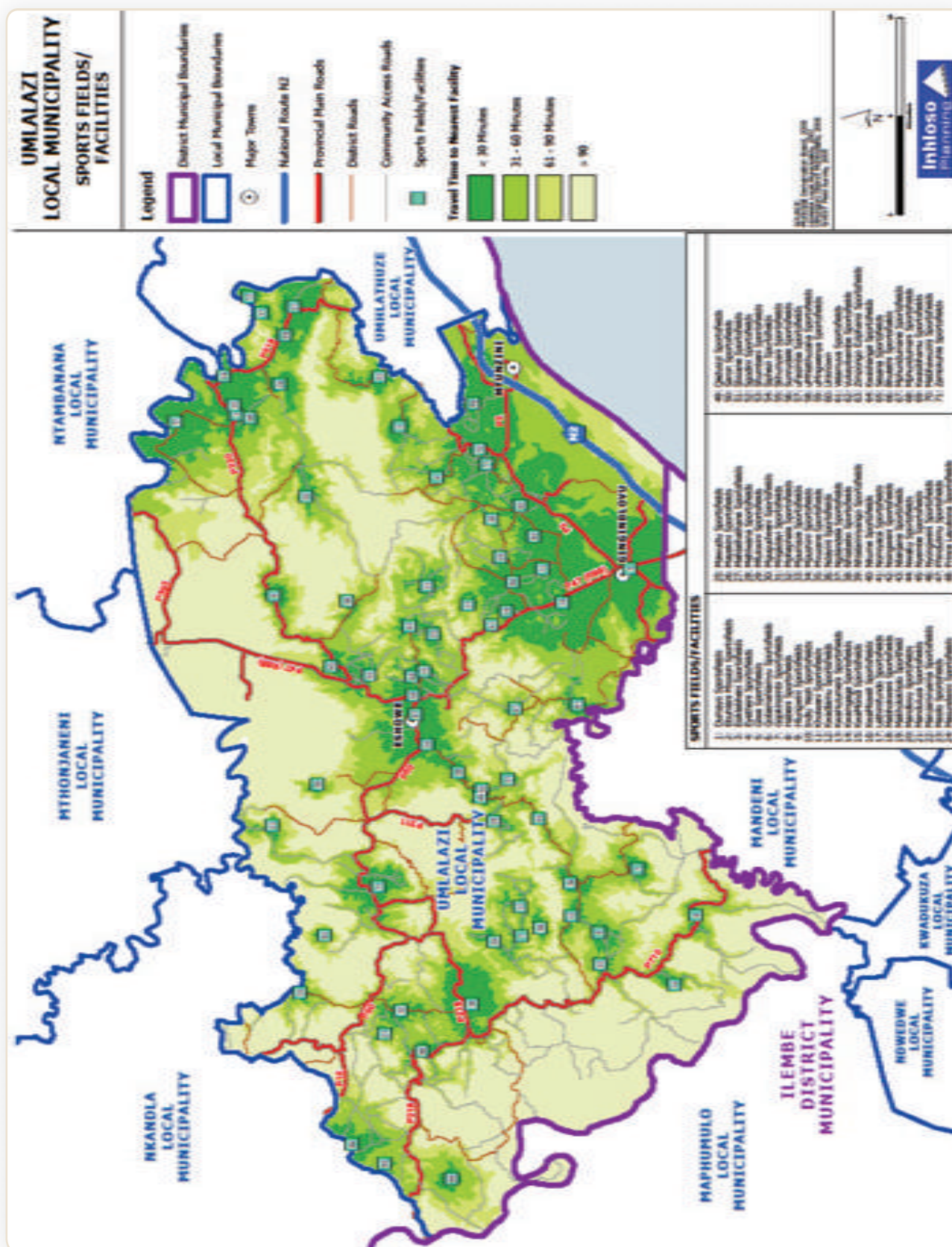


Map 23: Access to Community Centres / Halls

3.6.5.4. PENSION PAY POINTS



Map 24: Access to Pension Pay Points



Map 25: Access to Sport Fields / Facilities



3.6.6. HUMAN SETTLEMENTS

3.6.6.1. HOUSING STATISTICS

DWELLING TYPE	1996	2001	2011
Formal Dwelling	10 437	16 171	27 359
Traditional Dwelling	23 493	21 296	16 370
Informal Dwelling	437	791	828

Table 47: Formal, Traditional and Informal Dwellings (1996, 2001 and 2011)

There has been a more than significant increase between 1996 and 2001 and between 2001 and 2011 in the number of households residing in formal dwellings. As can be expected, there has also been a significant decrease, over the same time periods, in the number of households residing in traditional dwellings.

3.6.6.2. UMLALAZI MUNICIPALITY HOUSING SECTOR PLAN

The formulation of the uMlalazi Housing Sector Plan (HSP) Review is in accordance with statutory requirement of section 9(1) of the National Housing Act (No. 107 of 1997) which informs the compilation of Housing Sector Plans. Part 4 of the Act specifically requires municipalities to compile strategies and targets, as part of their Integrated Development Plans. As such the uMlalazi Municipality has developed a comprehensive strategic plan of which the main objective is to create sustainable human settlement within the municipal area. Sustainable human settlements in this instance, refers to the creation of human settlements that cater for the infrastructural and socio economic needs of the people. The objective is to sustain livelihoods rather than catering only for housing (BNG).

This Housing Sector Plan Review is intended to be a guiding document that will help the municipality achieve the following objectives:

3.6.6.2.1. ALIGNMENT

- Consolidating, confirming and instilling a shared housing vision between uMlalazi Municipality and all role players by emphasizing all national focus areas in terms of Housing Delivery within the municipality;
- Ensure alignment with provincial and national housing policies as well as planning directives;
- Ensure sustainable and spatially integrated housing delivery.

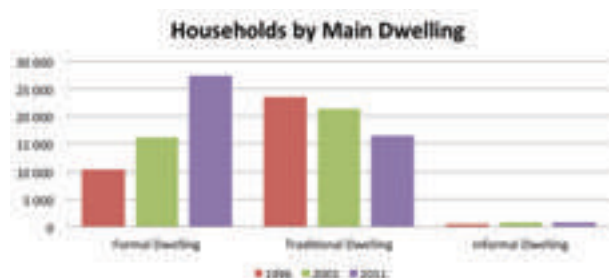


Figure 24: Formal, Traditional and Informal Dwellings (1996, 2001 and 2011)

3.6.6.2.2. INTERVENTIONS

- Establish a common understanding of housing for housing delivery challenges and constraints;
- Ensure relevance and effectiveness of the various housing delivery programs and products;
- Explore and recommend tools to monitor and evaluate housing delivery.

3.6.6.2.3. INTEGRATION AND SUSTAINABLE IMPLEMENTATION

- Ensure integration with uMlalazi IDP, Spatial Development Framework and other local planning policies and guidelines;
- Ensure integration of Housing Delivery Implementation plan with National and Provincial spheres.

3.6.6.3. CURRENT ANALYSIS OF HOUSING DEMAND

The primary housing backlog in uMlalazi municipality remains in the tribal / rural areas, where housing projects will have to be implemented. The provision of housing in the rural areas is a high demand which will be in the form of Insitu (Institute? Meaning here unclear) Upgrades.

Based on the current housing demand database for uMlalazi area the demand is estimated to be 5 500 in the urban areas, whereas a quantified figure in the rural areas is estimated to be an average demand of 8 198 households not residing in a formal dwelling within the rural areas therefore averaging the housing demand to 8000 in the first phase and an additional 8000 in phase 2. It is therefore imperative that this housing shortage be addressed as soon as possible in order to avoid pressures building up to an uncontrollable level. According to the uMlalazi Integrated Development Plan there is an emergence of Rural Housing Projects in the area, which is based on the formalization of existing informal settlements. The formalisation of squatter

shacks in the King Dinuzulu has been identified as a high-rank priority in the area. The estimated database and priority areas identified as part of the Housing Plan is sourced from the adopted Integrated Development Plan of the uMlalazi Council. The demand is estimated and will only be finalised or confirmed after the completion of the planning phase of the housing investigation as funded by the Department of Human Settlement.

There is an emergence of Rural Housing Projects in the area, which is based on the formalisation of existing informal settlements. The formalisation of squatter shacks in the King Dinuzulu and Gingindlovu has been identified as high rank priorities in the area.

HOUSING DEMAND URBAN AREAS		
NO	AREA	ESTIMATED DATABASE OF HOUSING DEMAND
1	Eshowe (Mpushini Park)	3500
2	King Dinuzulu	500
3	Mtunzini	500
4	Gingindlovu	1000
	TOTAL	5500

Table 48: Housing Demand in Urban Areas

HOUSING DEMAND RURAL AREAS – NEW PROJECTS		
NO	AREA	ESTIMATED DATABASE OF HOUSING DEMAND
1	Inkosi Shange - Shange T.A ▪ Nkanini Settlement ▪ Vuma Settlement ▪ Mamba Settlement	▪ 1 000 ▪ 1 000 ▪ 1 000
2	Nkosi Mzimela – Mzimela T.A	1 000
3	Nkosi Khoza –Kwa Khoza T.A	1 000
4	Nkosi Dube - Kolweni T.A,	1 000
5	Nkosi Zulu AV - Ogagweni T.A.	1 000
6	Nkosi Zulu - Kwamondi T.A	1 000
	TOTAL	8000

HOUSING DEMAND RURAL AREAS – SECOND PHASE		
1	Nkosi N.T Nzuzza - Nzuzza T.A	1000
2	Nkosi Biyela - Ndlangubo T.A	1000
3	Nkosi B.L Mpungose – Mpungose T.A	1000
4	Nkosi Biyela - Mombeni T.A	1000
5	Nkosi G. Zulu - Bangindoda T.A	1000
6	Nkosi Zulu - Bhekishowe T.A	1000
7	Nkosi Biyela - Mvuzane T.A	1000
8	Nkosi SD. Ntuli – Oyaya T.A	1 000
	TOTAL	8000

Table 49: Housing Demand in Rural Areas

3.6.6.4. CURRENT HOUSING PROJECTS

The following have been approved by the Department of Human Settlements' Housing Evaluation and Advisory Committee (HEAC), are being implemented currently:

CURRENT RURAL PROJECTS						
NO	HOUSING PROJECT	WARD	URBAN / RURAL	NO OF UNITS	IMPLEMENTATION AGENT	STATUS
1	Mpungose Phase 1	9, 10, 14	Rural	1 000	Bahlomile Development	Tranche 2 – Detailed Planning
2	Ndlangubo Phase 1	24, 26	Rural	1 000	Stedone Developments	Tranche 2 – Detailed Planning
3	Mombeni Phase 1	6	Rural	1 000	Linda Masinga and Associates	Tranche 3 – Construction
4	Ngudwini Phase 1	5	Rural	1 000	Qhawe Lamaqhawe Business Enterprise	Tranche 3 – Construction
5	Bhekeshowe Phase 1	25, 26	Rural	1 000	Improdev	Tranche 4 – Close out
6	Mvuzane Phase 1	1, 4	Rural	1 000	Ntokozweni developers	Tranche 2 – Detailed Planning
7	Uyaya Phase 1	2,3, 4,5	Rural	1 000	Siqu group	Tranche 3 – Construction
8	Kwa Khoza Phase 1	15,18	Rural	1 000	Siqu group	Tranche 1 – Desk Top Planning
9	Kholweni Phase 1	8	Rural	1 000	Mabune consulting	Tranche 1 – Desk Top Planning
10	Kwamondi Phase 1	13	Rural	1 000	Kantey and Templer	Tranche 1 – Desk Top Planning
11	Nzuza Phase 1	17,19,20	Rural	1 000	Department of Human Settlement	Tranche 1 – Desk Top Planning
CURRENT URBAN PROJECTS						
15	Sunnydale Phase 2	11	Urban	402	Kantey and Templer	Tranche 4 – Close out
16	Sunnydale Phase 2 Extension	11	Urban	117	Kantey and Templer	Tranche 2 – Detailed Planning
17	Gingindlovu Extension 5 & 6 - Phase 1	18	Urban	143	PD Naidoo and Associates	Tranche 4 – Close out

Table 50: Current Housing Projects

3.6.6.5. PRIORITY STATUS OF CURRENT HOUSING PROJECTS

PRIORITY PROJECTS						
NO	HOUSING PROJECT	WARD	URBAN / RURAL	NO OF UNITS	IMPLEMENTATION AGENT	STATUS
1	Mpungose Phase 1	9, 10, 14	Rural	1 000	Bahlomile Development	Tranche 2 – Detailed Planning
2	Ndlangubo Phase 1	24, 26	Rural	1 000	Stedone Developments	Tranche 2 – Detailed Planning
3	Mvuzane Phase 1	1, 4	Rural	1 000	Ntokozweni developers	Tranche 2 – Detailed Planning
4	Sunnydale Phase 2 Extension	11	Urban	117	Kantey and Templer	Tranche 1 – Desk Top Planning

Table 51: Priority Status of Current Housing Projects

NO	HOUSING PROJECT	WARD	URBAN / RURAL
1	Ogagweni Rural Housing Project - Phase 2	20, 21	Rural
2	Mamba Rural Housing Project - Phase 2	2	Rural
3	Mzimela Rural Housing Project - Phase 2	21, 23	Rural
4	Mpushini Housing Project - Phase 2	7	Urban
5	Nkanini Rural Housing - Phase 2	7	Rural
6	Vuma Rural Housing - Phase 2	8	Rural
7	Nzuza Rural Housing - Phase 2	16, 17, 19, 20	Rural
8	Ndlangubo Rural Housing - Phase 2	24, 26	Rural
9	Mpungose Rural Housing - Phase 2	9, 10, 14	Rural
10	Mombeni Rural Housing - Phase 2	6	Rural
11	Ngudwini Rural Housing - Phase 2	5	Rural
12	Bhekishowe Rural Housing - Phase 2	25, 26	Rural
13	Mvuzane Rural Housing - Phase 2	1, 4	Rural
14	Oyaya Rural Housing - Phase 2	2, 3, 4, 5	Rural
15	Kwa Khoza Rural Housing - Phase 2	15, 18	Rural
16	Kolweni Rural Housing, - Phase 2	8	Rural
17	Kwamondi Rural Housing - Phase 2	13	Rural
18	King Dinuzulu (Densification & link road project)	12	Urban

Table 45: Planned Housing Projects in within the Municipal Area.

3.6.6.6. TYPES OF HOUSING PROGRAMS

3.6.6.6.1. PROJECT LINKED SUBSIDY

This housing subsidy mechanism enables a qualifying household to access a complete residential unit, which is developed within an approved project linked housing subsidy project for ownership by the beneficiary.

3.6.6.6.2. RURAL SUBSIDIES

This housing subsidy is available to beneficiaries who only enjoy functional tenure rights to the land they occupy. This land belongs to the State and is governed by traditional authorities. The subsidies are only available on a project basis and beneficiaries are supported by implementing agents. Beneficiaries also have the right to decide on how to use their subsidies either for service provision, on building of houses or a combination thereof.

3.6.6.7. BULK SERVICES INFRASTRUCTURE ANALYSIS: WATER AND SANITATION

UThungulu District Municipality (UDM), in terms of the Water Services Act, is the Water Services Authority in respect of its area

of jurisdiction, apart from the City of uMhlathuze. The latest UDM WSDP was completed in 2009. However, it is currently under review.

The uMlalazi Municipality (UM) is the Water Services Authority and the uThungulu District Municipality (UDM) is the Water Services Provider.

The following is the **new UDM Strategies** relating to water and sanitation provision:

Low cost housing projects

- The UDM will install basic water infrastructure (reticulation and bulk)
- Rural: Metered connection within 200 m from dwelling (funded from housing subsidy)
- Urban: Metered connection on plot boundary
- Households have a choice of minimum free basic or metered above 6 kl/month stepped tariffs
- Developer to construct basic on-site sanitation (VIP's)

Upper income housing developments

- The developer constructs all water and sanitation infrastructure, including bulk where there is not sufficient capacity, at own cost
- UDM to approve design standards
- Households billed on metered stepped tariffs

All of the above is the result of expenditure in water and related infrastructure. Such expenditure is guided by the Water Services Development Plan (WSDP). The focus of the WSDP being as follow:

- Reflection of current levels of services experienced by communities.
- Revised need for water services by all communities in the district.
- Prioritized projects for development of water services, coupled with budgets and time frames.
- Strategies regarding technical, social and financial principles of water sources.

The WSDP also deals with issues pertaining to the provision of sanitation services. The eradication of water backlogs have been addressed since the 2001/2002 financial years. The backlogs for water and sanitation (as the main expenditure items on the municipal budget) relate to the following RDP standards:

- The minimum RDP level of water supply is 25 liters per capita per day within a walking distance of 200m.
- The minimum RDP level of sanitation supply is 1 VIP per household, detached from the household, inclusive of superstructure.

The majority of the households in the 23 rural wards get their water through standpipes, boreholes water tankers (water carts) and the river. While only a few sub-wards have yard taps. The sub-wards with standpipes and boreholes usually have households that still need to walk more than 200 metres and are therefore outside the basic level of service. Compounding the problem further is that there are a number of standpipes that are either broken or they periodically run out of water.

The households receiving their water from the water carts also suffer because these tankers typically come to refill the water tanks twice a week. This result in the long queues for water on the days the tankers come and fights have been known to break out in these instances. This water is usually depleted within an hour of the tankers refilling. This group of households therefore also fall outside the basic level of service.

The households that get water from the river, and this makes up those households serviced by the water carts and broken/ out of service standpipes, usually have to also share this water with livestock and upstream, some might be using the water for washing. Some even get their water from stagnant ponds. This situation can lead to a number of diseases including cholera. There is also a danger of crocodiles and drowning.

It is clear that uThungulu DM has made some inroads in providing the residents of uMlalazi, with at least the basic level of service but without operations and maintenance (O&M) of the infrastructure, those households that had been afforded

the basic level of service are back to having to walk very long distances for water or use unsafe raw water.

It is imperative that the WSA use some of its budget on O&M as well as do a comprehensive plan to service the households that are not currently served.

UThungulu District Municipality as WSA has a number of initiatives underway, notably:

- Water loss management strategy
- Water meter installation
- Water quality improvement interventions

3.6.6.8. IDENTIFICATION OF POTENTIAL LAND FOR HOUSING DEVELOPMENT

One of the biggest challenges facing the uMlalazi area is to provide a formal dwelling for each household in the municipal area. Establish security of tenure for communities in the tribal / rural areas by co-ordinating housing projects with the provision of physical services such as water, sanitation, roads, electricity, etc.

It may appear that there is a shortage of land available for housing in the uMlalazi area, but this is not the case.

UMlalazi Municipality has approximately 320ha of land at its disposal, land under municipal ownership. Therefore one of the options that the municipality can take is to allocate available land for affordable housing development. This will accommodate the rapid growth of the uMlalazi area.

The Eshowe area has vast sugar cane leases surrounding the urban node which can be utilised for housing development. Portion of these areas have been developed as Light Industrial in an attempt to attract and encourage investment.

The Mtunzini area and surrounds is known to have been experiencing increasing development pressures due to its residential, tourism and leisure potential. In an attempt to pro-actively establish a strategy for facilitating appropriate and sustainable development in the Mtunzini area and its surrounds, a Development Framework was undertaken. Portion of the reminder of Erf 167 Mtunzini which is currently under sugar cane production is due for development and will accommodate a multiple of development options which include commercial, social infrastructure, housing and education. A sustainable development plan is required to be undertaken as a first phase for this development to ensure responsible and sustainable development.

In the Gingindlovu urban node, land for housing development is to be made available by the development of Gingindlovu Extensions 5 & 6. The two townships are located to the north of the railway reserve and south of R66 between Gingindlovu and Eshowe. The area adjacent to this can accommodate 500 housing units.

Tribal areas dominate the municipal area and 14 Tribal Authorities exist within the area. The Tribal Authority makes land available for housing to individuals by means of a "permission to occupy" (PTO).

3.6.6.9. INTEGRATION WITH OTHER PROJECTS

The main aim of developing municipal IDPs is to ensure coordinated and integrated development. IDPs seek to ensure that municipal projects are coordinated and support each other. UMLalazi IDP identifies five main development sectors, namely,

- Infrastructure
- Local Economic Development
- Social needs
- Environmental Management
- Institutional Development and Finance

The IDP also contains Sector Plans although they are (fully or partially) developed. These Sector Plans are:

- Water Services Development Plan
- HIV/AIDS Sector Plan
- Integrated Transportation Plan
- Disaster Management Plan
- Electricity Sector Plan
- Performance Management System and Institutional Plan
- Strategic Environmental Assessment (SEA) Plan
- Local Economic Development Plan
- Housing Strategy

The above-mentioned plans are part of the IDP document. This Housing Sector Plan will be developed as a separate document, although it will still form part of the IDP. Therefore it is important that the development projects emanating from the IDP development sectors and the sector plans should be able to link and support each other. Coordination structures should be set up to coordinate and integrate the implementation of these projects from implementation to execution. The Municipality (Housing Division) should use the Housing Sector Plan to influence the development activities of the following institutions:

INSTITUTION	SERVICES
Department of Health	Clinics, Hospitals
Department of Education	Schools
Department of Social Welfare	Welfare Institutions, Crèches
Department of Sports, Arts and Culture	Sport fields and Recreational Facilities
Department of Transport	Roads, Public transport
Department of Environmental Affairs	Protection of the Environment
Department of Water Affairs and Forestry (UThungulu DC)	Water, Sanitation and environmental protection
Department of Safety and Security	Police stations or Satellite police stations
Eskom	Electricity
Telkom	Telephones
Financial Institutions	Home Loans
Local and Foreign Donors	Funding
Department of Local Government and Traditional Affairs	Facilitation of Housing Projects with other Dept. and Traditional Leadership.

Table 52: Government Departments affected by Housing Developments

It is most important that in the process of planning and implementing housing projects, the Municipality should make broad contacts with the above institutions in order to encourage them to render the much needed services mentioned above.

3.6.7. TELECOMMUNICATIONS

TELECOMMUNICATIONS	2001	2011
Radio	27 248	27 212
Television	12 469	21 347
Computer	829	3 336
Landline/ telephone	4 037	2 848
Cell-phone	7 006	38 066
Internet	0	12 318

Table 53: Household Access to Telecommunications (2011)

Between 2001 and 2011, there has been a dramatic increase in the number of households who had access to televisions, cell phones and the internet. This is important to note, since it could, in the future, become a means to directly communicate with households.

3.6.7.1. UMLALAZI MUNICIPAL IT GOVERNANCE FRAMEWORK

In developing the ICT Governance Framework, the Municipality appointed Sigma IT to facilitate the development of the framework. This also included using the ICT steering committee as the driver of the process and its role being ultimately responsibility for devising and managing a comprehensive IT governance framework to meet the unique needs of the municipality and its recently consolidated technology.

The ICT Governance Framework of Umlalazi Local Municipality provides guidelines for both the Political and Administrative leadership on how the Municipality should plan and operate its ICT in a stable and controlled environment. ICT governance can be seen as a structure of relationships and processes to direct and control the enterprise use of ICT to achieve the enterprise's goals by adding value while balancing risk vs. return over ICT and its processes. ICT Governance:

- Provides the structure that links ICT processes, ICT resources and information to enterprise strategies and objectives;
- Enables the integration and institutionalisation of best practices of planning and organizing, acquiring and implementing, delivering and supporting, and monitoring and evaluating ICT performance to ensure that the enterprise's information and related technology support its business objectives;

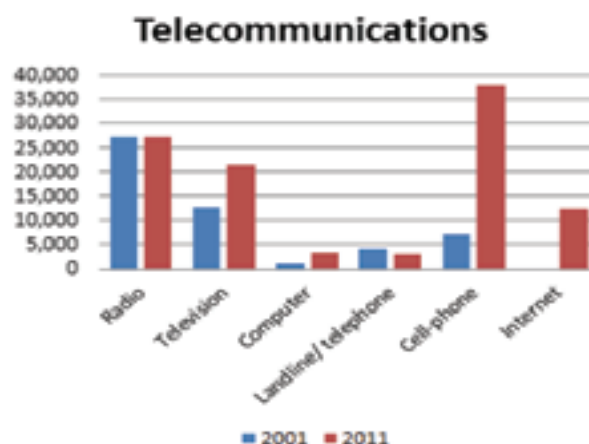


Figure 25: Household Access to Telecommunications (2011)

- Allows the municipality to take full advantage of its information; and
- Identifies control weaknesses and assures the efficient and effective implementation of measurable improvements.

3.6.7.2. UMLALAZI MUNICIPALITY MASTER SYSTEMS PLAN

Having realised that ICT has become an integral part of the day to day operations, the uMlalazi Municipality has realized the need to develop its ICT strategy (here with called the ICT Master Systems Plan) which is aimed at aligning ICT to the business and ensuring that the Municipality gets best value for money out of its ICT investment. The MSP is a 5 year ICT strategy for the Municipality and the department of finance ensures that a budget is available each year to implement its projects in order to achieve its key objectives. The MSP is also developed a part of the Auditor General's requirements as well as the international best practices for ICT to have a strategy. It outlines the ICT Vision, Mission and Objectives and informs of Strategic Actions that are required to be undertaken in order to achieve the objectives of the municipal IT Governance framework.

STRENGTHS	WEAKNESSES
<ol style="list-style-type: none"> 1. High levels of staff commitment 2. Good relations with stakeholders 3. All core ICT systems to support the business are currently in place 4. Strong commitment from the business to support ICT initiatives 5. Dedicated server room 6. Full Management support of ICT 7. ICT Steering committee 8. Shared service agreement with the district 	<ol style="list-style-type: none"> 1. Slow machines and networks 2. Poor environmental controls 3. Lack of ICT policies, standards and strategy 4. Poor Network Management 5. Insufficient ICT budget to meet ICT requirements 6. No ICT budget
OPPORTUNITIES	THREATS
<ol style="list-style-type: none"> 1. New technology can enhance business operations 2. Using ICT to enhance revenue base 3. Speeding up ICT services 	<ol style="list-style-type: none"> 1. Increasingly sophisticated security risks and threats 2. More stringent audits focusing on controls 3. Focus on ICT by Auditor General 4. Business Units make decisions which may impact ICT without consulting ICT 5. Constantly changing ICT technologies

Table 54: ICT SWOT Analysis

3.6.8. SERVICE DELIVERY & INFRASTRUCTURE: SWOT ANALYSIS

3.6.8.1. STRENGTHS / OPPORTUNITIES

- Full range of engineering services provided to all urban areas.
- The reticulation of water is complicated by the undulating topography.
- Free Basic services for electricity are being provided by the uMlalazi Municipality, for those people on the indigent register and residing in Eshowe and King DinuZulu (where the Municipality is the electricity service provider). Monies are also being paid over to ESKOM on a monthly basis for free basic electricity for the indigents on ESKOM's Indigent Register.
- Free Basic Services for solid waste removal are provided by the Municipality for households on the Municipal Indigent Register for those residing in Eshowe, King DinuZulu and Gingindlovu.
- Recycling and buyback centres are being investigated and the Municipality has already commenced with the roll-out of pilot projects in the rural areas.
- The uMlalazi Municipality is crossed by a number of important transportation routes, such as the N2 Motorway between Durban and Richards Bay, the R34 between Richards Bay/ Empangeni and Nkweleni valley to the north of Eshowe, and the R66 from the N2 Motorway to Gingindlovu, Eshowe, Melmoth, Ulundi and Vryheid.
- The uMlalazi Local Municipality has a 24 hour Alpha Emergency Control Centre located at the offices of the Manager Protection Services in Butcher Street, Eshowe.

- Infrastructure associated the mining will improve the infrastructure available to a municipal area.

3.6.8.2. WEAKNESSES / THREATS

- High backlogs in water and sanitation provision in the rural areas, which is exacerbated by the poor maintenance of existing infrastructure.
- High backlogs in electricity / alternative energy provision in the rural areas, exacerbated by scattered rural settlement patterns.
- Illegal connections (electricity) pose safety risks to people.
- Rural access roads are in a poor state of repair. This is exacerbated by the fact that no sphere of government is clear on who is responsible for these roads.
- Due to the absence of potable water in many of the rural areas, communities tend to settle in close proximity to rivers and streams, mostly without due consideration of flood lines along these water courses.
- Fires occur during protracted periods of drought and are aided by the generally dense vegetation such as cane fields, forests and invasive alien vegetation throughout the municipal area.
- The occurrence of cholera and related diseases is as a result of the absence of potable water as well as the lack of sanitation in rural areas.
- The uMlalazi Local Municipality does not have the capacity in terms of manpower nor the technical support equipment to deal with a major disaster. Poor access increases the potential impact of a disaster.
- The impact of climate change – more periods of heavy flooding and longer periods of drought – poses a very real threat to the sustainable livelihood of rural communities.
- Lack of sufficient storm water management in urban areas.

3.7. LOCAL ECONOMIC AND SOCIAL DEVELOPMENT ANALYSIS

3.7.1. LOCAL ECONOMIC DEVELOPMENT ANALYSIS

3.7.1.1. MUNICIPAL COMPARATIVE AND COMPETITIVE ADVANTAGES

- Pristine coastline of approximately 17kms
- Excellent biodiversity, natural rain forest (fewest in the country)
- Goedertrouw/Phobane Dam offering adventure tourism/water sports
- Potential for Mining in specific areas.
- Siyaya Coastal Reserve (the uMlalazi Reserve and the Amatikulu Reserve) – potential blue flag status.
- Four Conservation Areas (Ntumeni Nature Reserve, Mbongolwane Wetland, Ongoye and Dhlinda Forests).
- N2 National Road traverses through the Municipal Area along its south-eastern boundary connecting two of KZN biggest commercial hubs/ports.
- The R66 Main Road traverses through the center of the municipal area from south to north, providing a road link between Durban, Ulundi and Vryheid.
- The municipality is located adjacent and to the south of one of the fastest growing urban centers in South Africa, namely Richards Bay – Empangeni.
- The municipal area is rich in historical and cultural assets.
- Abundant development space in strategic areas within the municipality.

3.7.1.2. ECONOMIC PROFILE OF THE POPULATION

3.7.1.2.1. ECONOMIC POPULATION

AGE COHORT	GENDER	1996	2001	2011
0-14	Male	46 809	43 685	40 241
	Female	47 674	44 034	39 292
15-64	Male	52 065	52 840	54 265
	Female	69 206	68 960	67 839
65+	Male	3 736	3 558	3 901
	Female	7 414	8 000	8 063

Source: Census 2011, Stats SA

Table 55: Distribution by Functional Group (StatsSA)

There has been a significant reduction of the number of people, from 1996 to 2011, that are aged between 0 and 14 years. There has been no significant increase in the economic population, i.e. 15 to 64 years, as well as in the elderly (65 years and older). This possibly reconfirms the opinion that the reduction in population size is possibly due to an out-migration of economically active people to larger centers where there is a perception of more employment opportunities.




Figure 26: Distribution by Functional Group

3.7.1.2.2. EMPLOYMENT STATUS (PERSON AGED BETWEEN 15 AND 65)

EMPLOYMENT STATUS	1996	2001	2011
Employed	51	47	65
Unemployed	49	53	35
Unemployed Rate	48.8	53.3	35.2

Source: Census 2011, StatsSA

Table 56: Employment Status (15yrs-65yrs) (2011)

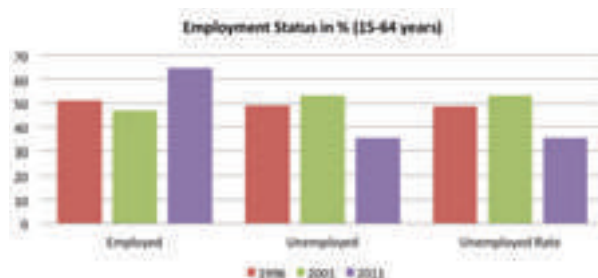


Figure 27: Employment Status (15 yrs to 65yrs)

There seemed to have been a significant increase in the number of economically active persons that were formally employed between 2001 to 2011 within the Municipal Area. The unemployment rate also seemed to have shrunk from 53% in 2001 to 35.2% in 2011. However, the effect of growth in the number of discouraged work-seekers was not brought into account.

NO OF PERSONS	NO OF PERSONS	% OF TOTAL
Employed	24792	49.79
Unemployed	13480	27.07
Discouraged work-seeker	11520	23.14
Total	49792	100.00

Source: Census 2011, StatsSA

Table 57: Employment Status (15yrs-65yrs) (2011)

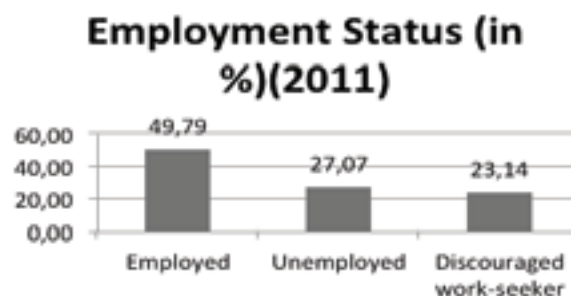


Figure 28: Employment Status (15yrs – 65yrs) (2011)

The adjacent figure indicates the effect of discourages work-seekers on the employment status of persons aged between 15 and 65 years within the Municipal Area in 2011. Some 23% of persons who are potentially employable have indicated, in 2011, that they are not encouraged in seeking work anymore.

SECTOR	KZN	UTHUNGULU	UMLALAZI
1 Agriculture	3.9%	4.7%	14.8%
2 Mining	1.1%	9.7%	1.5%
3 Manufacturing	19.7%	32.1%	23.9%
4 Electricity	1.7%	0.7%	0.4%
5 Construction	2.7%	2.2%	2.8%
6 Trade	13.2%	6.7%	5.3%
7 Transport	12%	9.2%	2.1%
8 Finance	18.1%	10.8%	6.1%
9 Community services	17%	11.9%	32.8%
Households	11.6%	12%	10.3%
Total	100%	100%	100.0%

Source: Census 2011

Table 58: uMlalazi LM – Sector Share of the Region

From 1996 to 2010, the economy of the uThungulu District grew at a slightly slower pace than the national economy at an average annual growth rate of 3.2% per annum compared to 3.29% for the national economy. This resulted in the uThungulu economy decreasing its share in national output from 1.45 % in 1996 to 1.44% in 2010.

3.7.1.2.3. HOUSEHOLD INCOME

MUNICIPALITY	AVERAGE ANNUAL HOUSEHOLD INCOME (IN RANDB) IN THE UTHUNGULU DISTRICT
UThungulu DM	80,054
Mfolozi	46,130
uMhlathuze	121,177
Nkandla	39,679
Ntambanana	56,483
uMlalazi	49,096
Mthonjaneni	44,783

Source: Census 2011, StatsSA

Table 59: Average Annual Household Income In The Uthungulu District (2011)

Households within the uMhlathuze LM Area had, in 2011, the highest average annual household income, i.e. R121, 177 per annum. Households in all the other LMs in the uThungulu DM Area earned significantly less, in 2011, than those residing within the uMhlathuze LM Area. This reinforces the opinion that people might well seek work in the latter Municipal Area.

ANNUAL HOUSEHOLD INCOME	POPULATION
R0 - R4800	2 282
R 4801 - R 9600	3 948
R 9601 - R 19 600	12 050
R 19 601 - R 38 200	10 725
R 38 201 - R 76 400	4 728
R 76 401 - R 153 800	2 515
R 153 801 - R 307 600	1 683
R 307 601 - R 614 400	1 020
R 614 001 - R 1 228 800	274
R 1 228 801 - R 2 457 600	95
R 2 457 601 or more	64
Unspecified	0
Total	39 385

Source: Census 2011, StatsSA

Table 60: Household Income (2011)

Indigent households are those households earning less than R1, 600 per month. In terms of this criterion alone, some 45% of the Households who resided in the uMlalazi Municipal Area were indigent.

In terms of this definition, some 46.4% of households (or 18,280 households), in 2011, fell in this category. It is noted that the majority of households that earned less than R1, 633 per month in 2011, resided in the western quarter of the Municipal Area, as well as the northern portion and the eastern part of the Municipal Area. The poorest of the poor are settled in Wards 1, 2, 4, 5, 6, and 27.

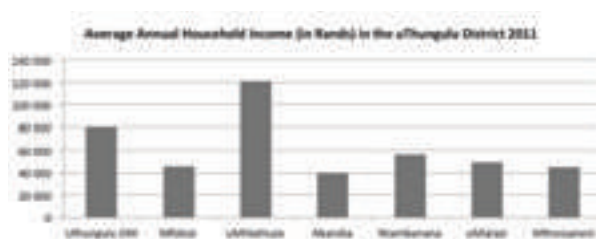


Figure 29: Average Annual Household Income in the uThungulu District (2011)

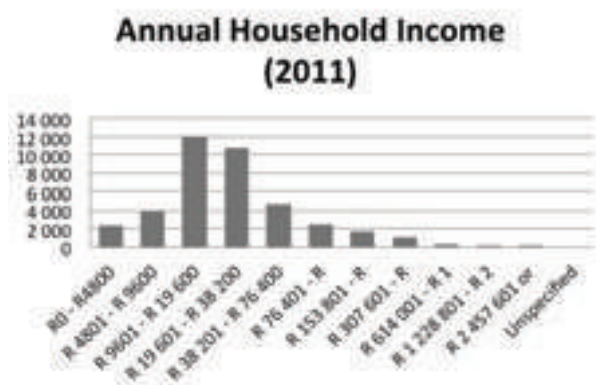


Figure 30: Household Income (2011)



Map 26: Low Income Households (2011)

3.7.1.2.4. DEPENDENCY RATIO

CATEGORY	1996	2001	2011
< 14 years	94 483	87 719	79 534
> 65 years	11 150	11 558	11 964
Dependent Population	121 271	121 800	122 103
Dependency Ratio	87.1	81.5	74.9

Source: Census 2011, StatsSA

Table 61: Dependency Ration (1996, 2001, 2011)

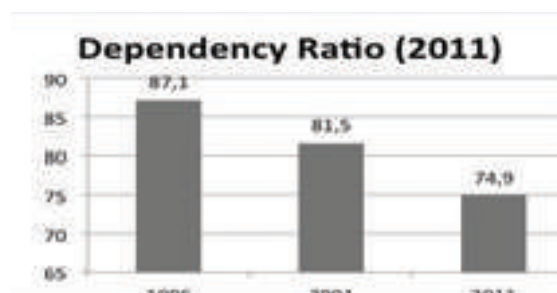


Figure 31: Dependency Ratio (1996, 2001, 2011)

It is encouraging to note that dependency ratios – whilst still extremely high – have decreased from 1996 to 2001 and from 2001 to 2011. Dependency ratio means the number of persons that is supported by 1 earner, i.e. in 2011 the Dependency Ratio was 74.9. This means that some 75 persons were dependent on every income earner.

Dependency ratios are the highest in the western parts of the Municipal Area. However, these areas are relatively sparsely settled in comparison to the Eshowe, Gingindlovu and Mtunzini triangle.



Map 27: Dependency Ratio per Ward (2011)

3.7.1.3. LED STRATEGY AND ITS IMPLEMENTATION (TRACKING PROGRESS)

The uMlalazi LM reviewed the LED Strategy in 2003, the aim of which was to maximize the economic potential of uMlalazi LM by encouraging the public sector, the business sector and communities to work together in creating conditions favorable to economic growth and employment generation. Specific targets of LED include:

- Create employment;
- Develop local markets;
- Promote and support SMMEs;
- Decrease poverty and hardship; and
- Ensure community empowerment.

In view of these targets and in compliance with National and Provincial Legislation and Policies, the LED Strategy was developed in keeping with the following strategic thrusts;

STRATEGIC GOAL	STRATEGIC PROGRAMMES
1. Expansion and diversification of the agricultural sector	1.1. Improvement of coordination between all parties critical to agricultural development 1.2. Emerging and smallscale farmer development and assistance 1.3. Commodity development and agro-processing
2. Development of a clear vision for the manufacturing sector	2.1. Manufacturing sector policy and planning 2.2. SMME participation within the manufacturing sector
3. Development and support for the tourism sector	3.1. Expansion of the tourism attractions and activities 3.2. Information, marketing and promotion 3.3. Tourism specific infrastructure upgrades
4. Improving the institutional and policy environment towards effective LED	4.1. Coordination and communication of LED stakeholders 4.2. Funding of LED implementation 4.3. Business Retention and Expansion
5. Ensuring effective education, skills and capacity development	5.1. Skills training and development 5.2. Development of relationships between industry and tertiary and training institutions 5.3. Retention of skilled residents
6. Expansion and development of strategic economic infrastructure	6.1. Transportation infrastructure capacity and maintenance (road and rail) 6.2. Development of bulk services
7. Effective support to the informal economy and development of small enterprises	7.1. Assistance and support 7.2. Value-chain development and local procurement 7.3. Development of innovation

Table 62: Strategic Goals of the LED Strategy



3.7.1.4. SMME DEVELOPMENT

As with the tourism sector, the SMME sector is also regarded as a cross-sectorial industry in that it has linkages with other sectors such as retail, manufacturing, etc. As a result, it is difficult to measure the contribution of SMMEs to the local economy. The informal business sector is a part of the economy that is not

taxed, regulated, or included in any gross national product (GNP). It is a form of livelihood which is characterised by low levels of education and high rates of unemployment.

In terms of the informal sector, the figure below gives an indication of the number of informal employees within each sector of the economy.

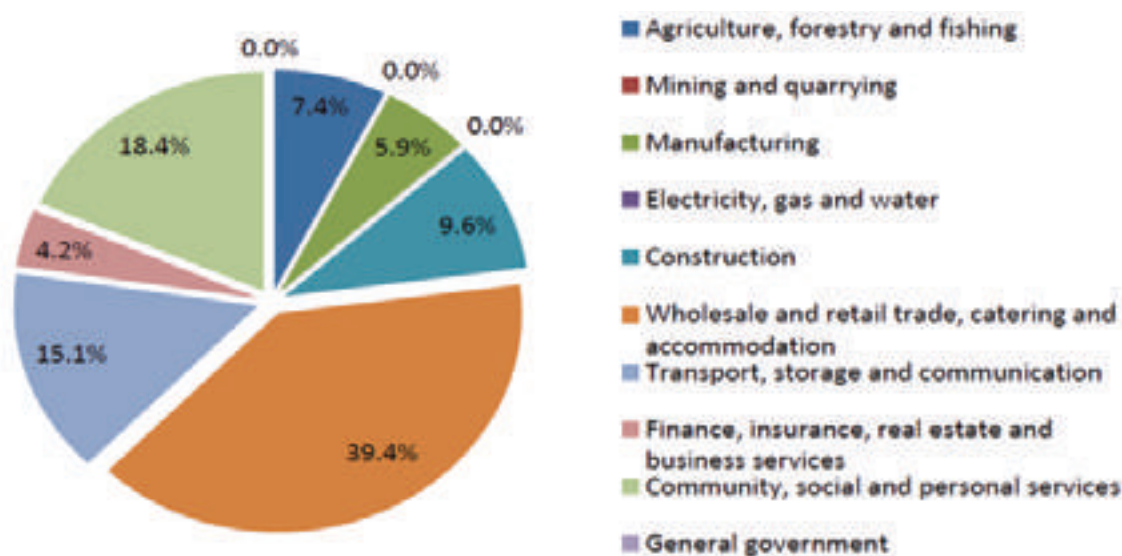


Figure 32: SMME Sector Share

3.7.1.4.1. NARYSEC

The Department of Rural Development and Land Reform has rolled out a program called National Rural Youth Services Corps (NARYSEC) which is aimed at creating vibrant, equitable, and sustainable rural communities by providing certain skills and to perform community service in their own communities. The objectives of NARYSEC are as follows:

- Train youth through specifically developed programs linked to community needs in rural areas.
- Develop youth with multi-disciplinary skills through civic education.
- Capacitate youth in retaining knowledge and technical skills acquired during training.
- Increase the number of rural communities receiving support in their self-development through the CRDP.
- Character development and patriotism.

The department has, through this program, selected 30 unemployed beneficiaries (from uMlalazi LM) to be trained in various skills ranging from mechanical, civil, electrical and agricultural skills. The program runs for 24 months and it is based in Bloemfontein. The selected individuals will receive monthly stipends to cater for their immediate needs. The

recruitment of unemployed youth was done in ward 9, 10 and 25 which included youth with disabilities and with a majority of them being women.

3.7.1.4.2. YOUTH BUSINESS ADVISORY CENTRE

The uMlalazi Youth Business Advisory Centre "Home for Entrepreneurs" (YABC) was established and officially opened by His Worship the Mayor Cllr TB Zulu on the 9th of April 2014. YABC assists youth to develop and harness their business ideas into fully grown sustainable business entities by;

- Registering entities –inter-alia; Proprietor ownership, Co-operatives etc.
- Sourcing funding from relevant financial institutions.
- Guiding and improving technical and financial management targeting skills development, mentoring and coaching.
- Any other support required by young entrepreneurs.

The municipality is of the progressive view that by establishing this YABC, sustainability in the development of young entrepreneurs is ensured, in such a way that they are not only being advised, but they are also being connected to financial and mentoring streams to further empower their visions.

3.7.1.4.3. INFORMAL TRADING

The informal economic makes an important contribution to the economic and social life of the uMlalazi Municipality. Due to the decline in formal employment and consequent increase in unemployment rate, many people seek alternative means of earning an income. It is generally accepted that the informal sector plays a significant role in the local economy more especially in the previously disadvantage areas. One of the main reasons for this is the inability of national economy's formal sector to create sufficient employment for the relatively fast-growing labour force. This inability leads to new entrants into the labour market being increasingly forced to turn into the informal sector, to earn a living. In view of the aforementioned, the municipality has developed an informal trader's policy in which to regulate informal trading within the municipality and to develop the sector and its participants into a commercially viable and dynamic economic sector, which contributes to the economic growth of the town and the quality of life of its citizens in a sustainable manner. The uMlalazi LM Informal Traders Policy covers the informal trading activities occurring within the municipality. This policy is founded in economic, social and spatial principles which provide a strategic thrust in achieving the core objectives upon which the policy is derived.

Central to equitable allocation of trading bays, is the compilation by the municipality of a database of all street traders in a particular area, which will include for each trader: ID number or any recognized form of identification, address, goods being sold, trading location and any other relevant information. A summary of the municipal informal trader's data base is as follows:

NO.	LOCATION	NUMBER OF TRADERS
1	Outside Adams Spar	6
2	Bus Rank	17
3	Outside Checkout	1
4	Containers	42
5	Lindela	9
6	Nkanini	3
7	Vuma	1
8	King Dinuzulu Suburbs	14
9	Kingdom	41
10	Mpumazi	5
11	Vans Rank	15
12	Sports Shop	2
13	Mhlathuzana Rank	4
14	Theatre Lane	1
TOTAL		161

Table 63: Informal Traders Database

In taking cognizance on the development of this sector, the municipality has identified a need to formalise the facilities for informal trading. The municipality has introduces a smart card manufacturing system for the issuing of permits. Formal shelters are to be erected in Eshowe, Mtunzini, KDS, Gingindlovu, and Mbongolwane. At the Eshowe Taxi Rank the municipality is constructing 41 Trading Units, comprising of 4 anchor shops and 37 normal size shops which was formally opened by the MEC for the DEDTEA in May 2015.

3.7.1.5. AGRICULTURE

The agricultural sector dominates uMlalazi contributing 33% to the local economy. The uMlalazi area is reliant on the agricultural sector for economic growth. The products that dominate the area are sugar cane, timber production and citrus farming. The agricultural sector accounts for approximately 6.4% of total GVA in the uThungulu District, while the contribution of this sector to total formal employment is 7.9%. UMLalazi contributes 19.8% to total agricultural output in the district, and have experienced a decline in growth of -5.5% from 2001 to 2011. The table below provides an indication of the quantity and average annual growth rate of employment and GVA in agriculture for the Province, District and uMlalazi Local Municipality.

	EMPLOYMENT IN 2011 ¹	AVERAGE ANNUAL GROWTH (2001-2011)	GVA (CURRENT PRICES) IN 2011	REAL AVERAGE ANNUAL GROWTH RATE (2001-2011)
KwaZulu-Natal	105,645	-10,6%	R 18,751,990,000	2,4%
uThungulu	12,364	-11,4%	R 2,087,997,000	1,4%
Umlalazi	2,544	-16,9%	R 413,862,000	-5,5%

Source: Census 2011, StatsSA

Table 64: Economic Contribution for Agriculture

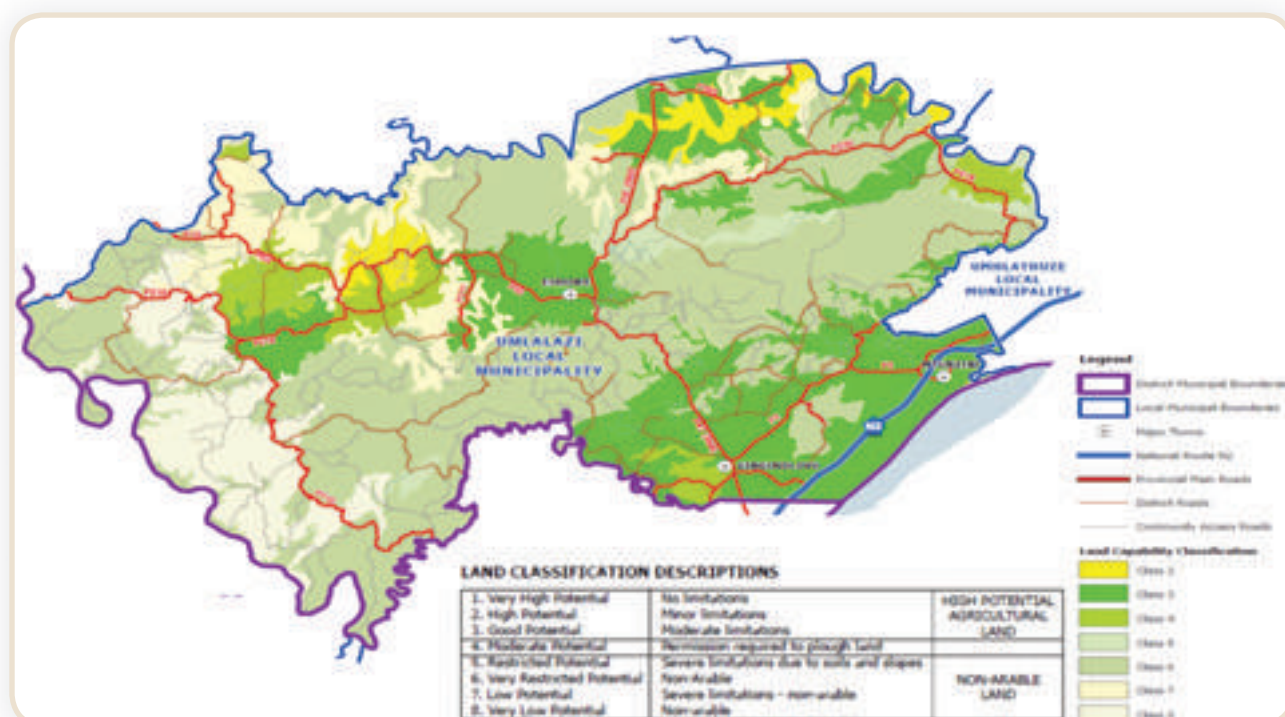
The agricultural sector is one of the basic economic sectors as it impacts significantly on employment, income generation, economic linkages, land tenure, land reform and environmental considerations in the district. Timber and sugar cane are the most important agricultural activities.

The agricultural sector has grown over the years and there is a focus towards more subsistence farming to enhance local economic development. The current agricultural products that are being exported are sugar cane, vegetables, citrus fruit and timber. The main crop that is being exported is sugar cane in uMlalazi area.

There have been community gardens that have been very successful in the uMlalazi Municipality. However, the issue still remains of transport due to the poor road conditions in the area as well as accessibility. The community gardens have been introduced as means of providing access to food for the residents of uMlalazi however, the excess produce has been sold in the markets.

Most of the high potential agricultural land is in private ownership. This land is located along the coastal strip between Mtunzini and Gingindlovu – on the lower lying areas. It is also located in the area surrounding the town of Eshowe and extending to the west thereof. There is also some very high potential agricultural land situated in the north-eastern part of the Municipal Area.

The Municipality has, through the LED Department, rolled out funding and technical support for the development and sustainability of agriculture in various wards within the municipal area. There are 15 registered co-operatives that have received support. The promotion of these projects is crucial for the safeguarding of food security especially within impoverished communities and has the potential to create a substantially higher number of jobs in a shorter time frame.



Map 28: Agriculture Potential Areas

3.7.1.5.1. THE FRESH PRODUCE MARKET

The UThungulu District Municipality has successfully established a Fresh Produce Market that incorporates both commercial and communal farmers. The aim of this initiative is also to ensure growth and continuity, especially amongst emerging farmers at a small scale level. This is a collective initiative which requires combined efforts and resources. The aim is to continually strive to encourage partnerships to assist and undertake the task towards agrarian reform within the uThungulu District. The Market operates as an entity within its own to boost economic growth through agricultural practices. The partnering government departments include:

- The Department of Agriculture
- The Department of Co-Operative Governance and Traditional Affairs
- The Department of Trade and Industry

The municipality, in support of local agricultural development, rolls out rural agricultural projects that are aimed at ensuring food security through agriculture and land care. The Department of Agriculture also assists greatly in this regard. The department has rolled out major agricultural projects within the Umlalazi municipality. The following food security projects have been rolled out by the municipality at ward level:

PROJECT	DESCRIPTION	STATUS	WARD
1.FOOD SECURITY: Inqaba Yesizwe Co-operative.	Gardens implements, seeds, fertilizers and agro-chemicals handed over to Co-operative's beneficiaries.	100 % complete.	25
Amakalishi Co-operative.	Gardens implements, seeds, fertilizers and agro-chemicals handed over to Co-operative's beneficiaries.	100 % complete.	21
Silwanendlala CO-operative.	Gardens implements, seeds, fertilizers and agro-chemicals handed over to Co-operative's beneficiaries.	100 % complete	24
	Gardens implements, seeds, fertilizers and agro-chemicals handed over to Co-operative's beneficiaries.	100 % complete	10
Mpumalanga Co-operative.	Gardens implements, seeds, fertilizers and agro-chemicals handed over to Co-operative's beneficiaries.	100 % complete	01
Izimbidli Co-operative.	Gardens implements, seeds, fertilizers and agro-chemicals handed over to Co-operative's beneficiaries.	100 % complete	06
Asisebenze Co-operative.	Gardens implements, seeds, fertilizers and agro-chemicals handed over to Co-operative's beneficiaries.	100 % complete	04
Thintumkhaba Co-operative.	Gardens implements, seeds, fertilizers and agro-chemicals handed over to Co-operative's beneficiaries.	100 % complete	09
Siyathuthuka Co-operative.	Gardens implements, seeds, fertilizers and agro-chemicals handed over to Co-operative's beneficiaries.	100 % complete	15
Hlanganani Co-operative.	Gardens implements, seeds, fertilizers and agro-chemicals handed over to Co-operative's beneficiaries.	100% Complete.	23
Siyajabula Co-operative.	Gardens implements, seeds, fertilizers and agro-chemicals handed over to Co-operative's beneficiaries.	100% Complete	12
Luzwano Co-operative.	Gardens implements, seeds, fertilizers and agro-chemicals handed over to Co-operative's beneficiaries.	100% Complete.	22
Phaphamani Co-operative.	Gardens implements, seeds, fertilizers and agro-chemicals handed over to Co-operative's beneficiaries.	100% Complete.	07
Mkhwishimane Co-operative.	Gardens implements, seeds, fertilizers and agro-chemicals handed over to Co-operative's beneficiaries.	100% Complete.	03

PROJECT	DESCRIPTION	STATUS	WARD
2. INFORMAL TRADERS: Smart Card Manufacturing System.	For production of UMLalazi Municipality informal traders permits.	100% Completed.	All 26 wards.
Trading Shelters 10 Osborn Rd 04 Mtunzini 04 Mbongolwane Hosp.	Galvanized, descent trading shelters for street traders.	100% Completed	11, 19 & 04.
3. Eshowe Taxi Rank New Trading Facilities.	41 Trading Units, comprising of 4 anchor shops and 37 normal size shops.	Completed	11
Philangemvelo (Pty) Ltd, uVaba, uVuka Gogo, ward 1 Cooperatives and other identified partners (CSIR, UJ, etc)	Poverty Eradication Through Integrated (Holistic) Agricultural Practices: Herbs/Spices and Traditional medicinal purposes.	Planning Stage	01,02, and 06.

Table 65

3.7.1.6. TOURISM

3.7.1.6.1. TOURISM IN THE KWAZULU-NATAL PROVINCE

Tourism is increasingly becoming a major contributor to the global economy, currently contributing an estimated 10.1% to the global Gross Domestic Product (GDP). South African tourism's contribution to the country's GDP was recorded at about 7, 3% in 2003, accounting for approximately 800 000 direct and indirect jobs.

The sector is able to generate employment opportunities without significant capital investment. About R1 million of tourism spend generates and sustains 11 annual direct and indirect jobs. Tourism outstripped Gold as the leading generator of foreign exchange earnings in South Africa in 2003, generating R53 billion and driving foreign direct spend into the country.

In KwaZulu-Natal, tourism total contribution to GGP is standing about R18 billion – about 10% of the provincial economy. The province currently attracts about 1.3 million foreign visitors and 13.9 million domestic tourism trips on an annual basis.

Tourism KwaZulu-Natal has demonstrated just how significant the tourism sector is to the growth of the provincial economy. The Province has wonderful natural tourism attractions and is thus well positioned to take advantage of the continued growth in world and domestic tourism.

It is hoped that the plans set out in the Strategic Plan receive the support and investment to realize the vision of making KZN Africa's leading tourism destination. Kwa Zulu Natal (KwaZulu-Natal) tourism industry is fundamental tourist

attraction for South Africa. It has been estimated that there are approximately 8.4 million domestic tourists from outside and within the province. The primary factor that attracts tourists in the province is its beaches, family and friends, the wild life and Zulu culture. Kwa Zulu Natal's core tourism market is derived from within its borders. Gauteng is Kwa Zulu Natal's (KwaZulu-Natal's) most important market. The key destinations are Durban Central, the South Coast, the Midlands and the North Coast. It has been estimated that domestic revenue equates to approximately R8 billion per annum in terms of consumer expenditure.

3.7.1.6.2. TOURISM IN THE UMLALAZI MUNICIPAL AREA

The tourism sector has enormous potential in the uMlalazi area and the uMlalazi municipality has identified the need to improve and enhance the tourism sector. The uMlalazi LM is developing a Tourism Plan in-house, which will package accordingly all the tourist attractions within the municipal area and develop strategies in which will enhance the potential of these attractions and also to attract investment within the municipal area through tourism. Tourism is regarded as a cross-sectoral industry in that it has linkages with other sectors such as retail, manufacturing, transport, catering, hospitality, etc. As a result, it is difficult to measure the contribution of tourism to the local economy as GVA from the tourism industry is spread across a number of other sectors. However, catering and accommodation within uMlalazi contributed 1.3% to total GVA in 2011, which is only 8.6% of total catering and accommodation output within the District. This indicates that uMlalazi plays a relatively small role within the tourism sector within the wider uThungulu District. It should also be noted that although this contribution is small, it is expected that this is only a small portion of the total GVA generated from the industry, with spin-offs of tourism largely cutting across the wholesale and retail sector.

Section C: Spatial Analysis

	EMPLOYMENT IN 2011 ¹	AVERAGE ANNUAL GROWTH (2001-2011)	GVA (CURRENT PRICES) IN 2011	REAL AVERAGE ANNUAL GROWTH RATE (2001-2011)
KwaZulu-Natal	41,964	-1,9%	R 6,760,432,985	5,7%
uThungulu	2,283	-0,5%	R 377,799,734	8,0%
Umlalazi	255	0,3%	R 32,551,465	7,9%

Source: (Quantec, 2012)

Table 66: uMlalazi LM – Catering and Accommodation Sector Employment and GVA

Eshowe, Mtunzini and Gingindlovu are the three main towns in uMlalazi and offer an array of choices for domestic as well as international tourists. Eshowe, a City Set on a Hill, is situated around a 250 hectare indigenous coastal scrub forest. The Dlinza Forest Aerial Boardwalk, the first in Southern Africa and exclusive to Eshowe and the second in the world (the first was built in Mali), is a 160 meter long walkway built above the forest floor, which allows visitors to view flora, fauna and avifauna – it has a platform of 20 meters above the forest floor. The Boardwalk employs two trained birding guides. Some of the flora and fauna that exist in the forest are the Green Coucal, Crowned Eagles and Spotted Thrush. The Ironwoods, Wild Plums and other giants give shelter to Orchids, Clivias, Bushbuck, Duiker, Narina Trogons, Delegorgues's Pigeon and Wood Eshowe.

Eshowe offers a window on history as it is the oldest town in Zululand. King Cetshwayo was born and died here and it was King Mpande who first invited the Norwegian missionary, the

Reverend Ommund Oftebro to settle his mission station here in 1861, thereby forever changing the face of Eshowe.

Mtunzini is characterised by natural beauty and is a popular coastal town. Umlalazi Nature Reserve, controlled by Ezemvelo KwaZulu-Natal Wildlife, covers 1 028 hectares. The zebra is often found grazing in the nature reserve. The uMlalazi Reserve and the Amatikulu Reserve together form the Siyaya Coastal Reserve, which stretches from the uMlalazi River in the north, in a narrow band along the coast southwards almost to the Thukela (Tugela) River. Amatikulu Reserve and access is via the N2 approximately 30 km south of Mtunzini. There are 5 different ecosystems, namely estuarine, dune scrub, dune forest, coastal riverine and coastal forest which characterize the Mtunzini area providing diverse natural environment. There is a thriving population of giraffe as well as waterbuck and a number of smaller antelope.



Photograph 1: Goedertrouw / Phobane Dam



Photograph 2: Ongoye Forest

The uMlalazi Municipality has vast potential for enhancing tourism in the area but the access by road is problematic as the areas are mountainous with forest. The Goedertrouw/Phobane Dam offers the opportunity for a range of water sports, together with camping and picnic spots, however this need to be developed still and once completed will assist local communities with jobs and upliftment. It is supplementary to the areas of eco-tourism in the uMlalazi area. Thukela Valley is an area of outstanding scenic beauty and represents rugged countryside.

The Eshowe Butterfly Dome is located adjacent to Nongqayi Museum Village, in Eshowe. It is an eco-tourism venture with the purpose of bringing future job opportunities to the community of the uMlalazi Municipality and educates school children and tourists on the value of indigenous vegetation and its connection with the associated insect species. The ultimate goal is biodiversity conservation awareness. The dome is a 20m x 10m geodesic structure covered with insect netting. Inside it is landscaped with indigenous butterfly host plants in order for the butterflies to undergo several life cycles and keeping a steady population of different species. All the butterflies inside the dome are indigenous in South Africa. The person in charge of breeding butterflies, collect few females from the wild and releases them into a breeding cage. There, the butterflies lay eggs which then are collected by the staff member. When the eggs hatch, the caterpillars are raised till they reach the pupa stage. Then they will move the chrysalides to the butterfly dome where they eventually will hatch. Therefore, all the butterflies

inside the dome are raised in captivity. The Eshowe Butterfly Dome is part of the Butterfly Route, which is an initiative of African Conservation Trust out of a request by Dr. Americo Bonkewitz to establish a community-based Indigenous Butterfly education project specifically for the children of uMlalazi. The Eshowe Butterfly Dome is committed to the enlightenment of the local people about the pristine environment, the importance of the forest and the role of the insect fauna in the ecosystem and the advantage over other towns, to have a pristine natural indigenous forest within the town of Eshowe.

Currently there are many attractive tourist sites with many bed and breakfasts in the uMlalazi area which draw large number tourists to the area.

3.7.1.7. MANUFACTURING (INDUSTRIAL SECTOR)

The manufacturing sector in uMlalazi is largely influenced by the agricultural sector. This is because of the sugar mill located at Amatikulu. The manufacturing sector is currently the second biggest contributor to GVA in the uMlalazi Municipality with a contribution of 18.5%, while the sector is the biggest contributor at a district level with a contribution of 26.8% to the uThungulu District GVA. The following table provides an indication of the quantity and average annual growth rate of employment and GVA in manufacturing for the Province, District and uMlalazi Local Municipality.

	EMPLOYMENT IN 2011 ¹	AVERAGE ANNUAL GROWTH (2001-2011)	GVA (CURRENT PRICES) IN 2011	REAL AVERAGE ANNUAL GROWTH RATE (2001-2011)
KwaZulu-Natal	286,842	-2,0%	R 76,246,200,000	2,4%
uThungulu	18,039	0,4%	R 7,375,676,000	2,6%
Umlalazi	2,241	1,9%	R 638,690,600	7,2%

Source: (Quantec, 2012)

Table 67: Economic Contribution for Manufacturing

The provincial manufacturing sector employed close to 287,000 people, and generated a GVA of more than R76 billion in 2011. The sector experienced 2.4% real average annual GVA growth since 2001, while employment within the sector declined at 2.0% per annum. Within both the district and uMlalazi, the number of people employed in the sector increased since 2001. Umlalazi contributes 12.4% to total employment within the district manufacturing sector, with employment increasing at a rate of 1.9% per annum since 2001. Additionally, GVA growth has increased at 7.2% per annum since 2001. This indicates that while the sector is growing, the employment in the sector is not growing at the same pace as the output and there is a need to boost employment in the sector.

The figure below displays the breakdown of the manufacturing sector in terms of contribution to total manufacturing GVA within uMlalazi.

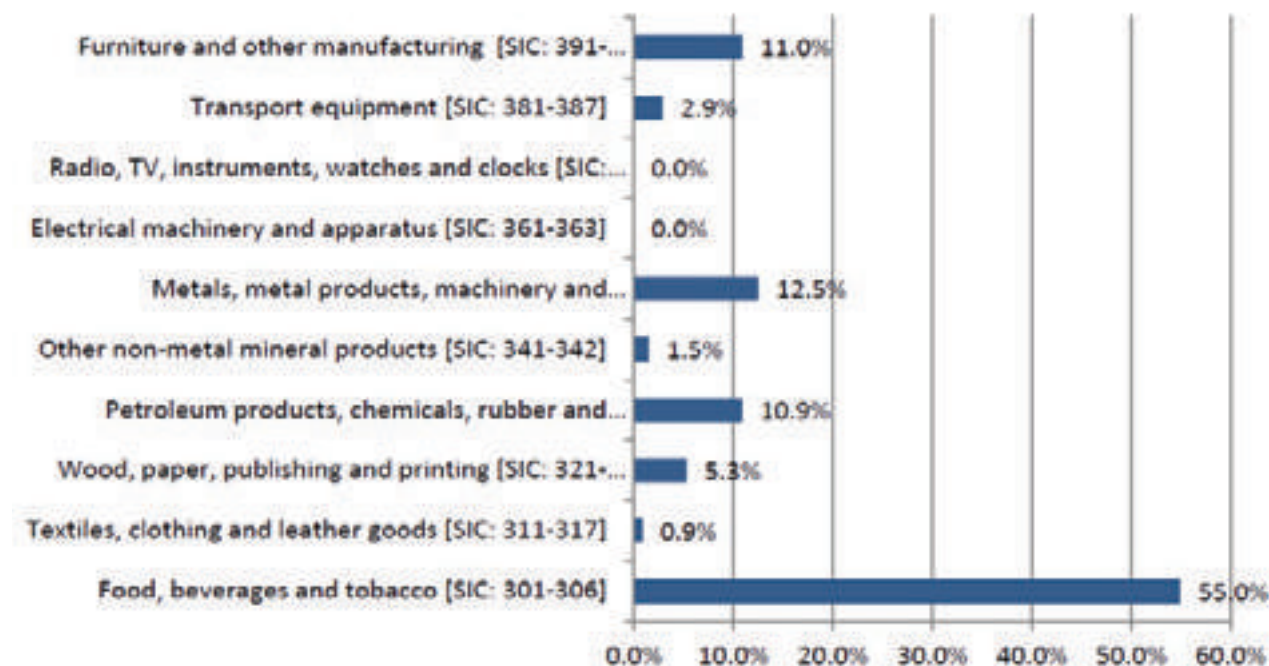


Figure 33: GVA contribution within manufacturing sector in uMlalazi, 2011 (Quantec 2012)

3.7.1.8. SERVICES

The business services sector is a big contributor to the total GVA in the uMlalazi Municipality with a contribution of 16.7%. The table below provides an indication of the quantity and average annual growth rate of employment and GVA in business services for the Province, District and uMlalazi Local Municipality.

	EMPLOYMENT IN 2011 ¹	AVERAGE ANNUAL GROWTH (2001-2011)	GVA (CURRENT PRICES) IN 2011	REAL AVERAGE ANNUAL GROWTH RATE (2001-2011)
KwaZulu-Natal	286,780	2,0%	R 54,570,953,664	5,6%
uThungulu	17,578	3,5%	R 3,127,030,726	7,1%
Umlalazi	2,184	4,0%	R 433,065,798	7,6%

Source: (Quantec, 2012)

Table 68: Business services sector employment and GVA (Quantec 2012)

The business services sector has increased its GVA contribution to the economy of uMlalazi significantly within the last 10 years. In 2001, the sector contributed 8.3% to the GVA of uMlalazi, while in 2011 the sector contributed 16.7% to the GVA of uMlalazi. Together with the finance, insurance and real estate industry it is the biggest contributor to GVA within the uMlalazi economy. This is an indication of the importance of the sector within the uMlalazi Municipality.

3.7.1.9. MINING

Tronox currently has since 1998 had a large business investment in the UThungulu District Municipality with mining of the mineralized sand dunes in an area just north of Mtunzini, Kwa Zulu Natal, (KwaZulu-Natal) known as the Hillendale Mine, its central processing complex ("CPC") at Empangeni for refinement and the Fairbreeze and planned Port Durnford mines.

In regards the Fairbreeze mine, Tronox has had valid mining rights in the uMlalazi Municipality since 1998 and has been legally undertaking mining activities on land within this municipal area since 2002. Tronox has since 1998 made significant progress towards obtaining additional authorizations for furthering the Fairbreeze project which will in turn feed the CPC at Empangeni. Tronox as of May 2013 has the following

authorization from government to pursue mining activities on the awarded mining areas:

- Mining rights from Department of Mineral Resources (see Table 55 below);
- Water use rights from the Department of Water Affairs(DWA),
- Environmental approvals from the Department of Environmental Affairs(DEA),
- Permits from the Department of Fisheries, Agriculture and Forestry (DAFF),
- A positive decision by the Durban High Court on the Land Use Change approval on a large portion of mining area which allows Tronox to continue early works construction.

Tronox is currently awaiting a water use license for additional water uses associated with mining.

A Land Use Planning application for Sub 3 of Lot 91 uMlalazi 10011 and Rem of Lot 91 uMlalazi 10011 has been submitted to the municipality, in terms of the KZN Planning and Development Act, Act No. 6 of 2008 for surface mining. The application has been approved by the Municipal Council. Two appeals were lodged against the decision taken by the Municipality. At the time of finalizing this IDP Review, the appeal process has not been concluded.

3.7.1.10. LOCAL ECONOMIC DEVELOPMENT: SWOT ANALYSIS

STRENGTHS

- A diverse and rich cultural heritage and has broad international appeal;
- Quality of natural endowments, beaches, climate;
- Prominent sugar cane mill run in its own entity;
- High concentration of areas of sugar can that has been untapped;
- Good existing agricultural base;
- Satisfactory business service industry;
- A good transport network for the N2;
- Close proximity to industrial centre in Richards Bay.

WEAKNESSES

- The backlog of basic services such as water, sanitation, electricity;
- Poor access to rural areas;
- Lack of value-adding;
- Ineffective linking of graduates to private sector;
- Insufficient funding for the implementation of LED projects;
- Lack of coordination between the private and public sector (especially provincial and national departments relevant to the project);
- Ineffective financial and project management;
- Lack of new foreign and domestic investment (leading to a reduction in new technology and therefore competitiveness);

- Insufficient support for SMMEs and small-scale farmers;
- Poor institutional support and assistance in the region from public sector (incl. relationships with national and provincial government and SOEs);
- The proposers of projects (often private sector initiators) are often omitted from motivating the proposals and funding processes;
- Constrained capacity in local government officials to act as facilitators of LED initiatives;
- Operational structuring (including clearly defined land ownership);
- Low level of school completion and skills development and training;
- Lack of business retention and expansion;
- High levels of unemployment;
- Inadequate infrastructure (road and rail network, and bulk services);
- Limited access to credit.

OPPORTUNITIES

- Community development through agri-processing and community agricultural projects;
- Development of new value-chains in the agricultural sector (incl. bio-diesel and crushing of own sugar juices);
- Linkages between agriculture and business sector;
- Diversification of the manufacturing sector and development of new value-chains (incl. renewable energy products);
- Development of a clear vision for uMlalazi;
- Infrastructure development;
- Investment promotion and facilitation (including development of incentives);
- Development of under-utilised or un-utilised agricultural and industrial land (vacant farms and industrial lots);
- Promotion of business retention and expansion programmes;
- Establishment of industry driven training and skills development through internships and apprenticeships.

THREATS

- Impact of HIV/AIDS;
- Access to machinery and equipment;
- Degradation of road infrastructure;
- Obstacles between banks and local people;
- Crime;
- Lack of knowledge in rural areas;
- Threat of mechanisation in both industrial and agricultural development;
- Decline in formal employment within agriculture;
- Increasing input costs (electricity, transport, capital and equipment);
- Stakeholder and community conflicts of interest;
- Lack of investment into development of bulk infrastructure;
- Corruption and a lack of accountability (financial and management);

- Out-migration of skilled employees to other urban-centres;
- Increasing demand of electricity against limited supply;
- Worsening climatic conditions which have translated into water scarcity and therefore negatively impacting on farming around Northern KwaZulu-Natal;
- Land reform and associated challenges (poor skills transfer to new farmers, slow process, etc.).

3.8. SOCIAL DEVELOPMENT ANALYSIS

3.8.1. BROAD BASED COMMUNITY NEEDS

At the end of January 2012, a Community-Based Needs Analysis was conducted in each of the Municipal Wards. As a result of the above exercise, the top 5 priority infrastructure needs by all wards could be determined and is reflected in the table below:

INFRASTRUCTURE /FACILITIES	NUMBER OF WARDS OUT OF 26 WARDS CITING INFRASTRUCTURE AS TOP PRIORITY
Roads, Access Roads, Bridges and Causeways	21
Water	19
Electricity	17
Rural Housing	14
Sanitation	12

Table 60: Top 5 Priority Infrastructure Needs by Wards



3.8.2. SAFETY AND SECURITY PLAN

UMlalazi Municipality do not have its own safety and security plan for the whole area, however the Municipality is working together with South African Police Services to ensure thorough sector policing.

Community Police Forum is part of sector policing. The Community Police Forum is regulated by section 18 of the South African Police Act, 1995 (Act No 68 of 1995).

3.8.2.1. COMMUNITY POLICE FORUM OBJECTIVES ACCORDING TO SEC 18 OF SAPS ACT, 1995 (ACT NO 68 OF 1995)

- Establishing and maintaining a partnership between the community and the service.
- Promoting communication between the Service and the community.
- Promoting co-operation between the Service and community in fulfilling the needs of the community regarding policing.
- Improving the rendering of police services to the community at National, Provincial and local levels.
- Improving transparency in the Service and accountability of the service to the community.
- Promoting joint problem identification and problem-solving by the Service and the community.

3.8.2.2. OPERATIONAL FUNCTIONS OF THE COMMUNITY SAFETY STRUCTURES

- Eyes and ears of the SAPS.
- If the need arises, carry out a citizen's arrest in terms of the Criminal Procedure Act, 1977 (Act No 51 of 1977), section 42.
- Performing patrol duties that will serve as a crime deterrent.
- Preserving crime scenes when first on the scene.
- Facilitating good relations in the neighbourhood.
- Rendering a voluntary service.
- Reporting crime and crime in progress to the SAPS.
- Creating crime prevention awareness amongst the community.

Community Police Forums report all their activities to uMlalazi Municipality council through Protection Services Portfolio Committee by attending committee meetings and providing reports for discussion.

Protection Services Department, Traffic department provide traffic control, nuisance by-laws and road safety and scholar patrols working together with KZN Road Traffic Inspectorate. Fire and Emergency Services provide fire safety and awareness to the community.

3.8.2.3. CRIME

Crime affects all people not only within the municipal boundaries, but the entire Republic. It promotes a decaying society of which its morals are degenerative. UMlalazi Municipality is not exempt from the scourge of crime. The following table presents disturbing figures on the levels of crime affecting the municipality. The most perpetrated crimes are:

- Assault with the intent to inflict grievous bodily harm;
- Robbery with aggravating circumstances;
- Burglary at residential premises and;
- Drug-related crime.



Section C: Spatial Analysis

CRIME CATEGORY: ESHOWE PRECINT	2011/ 2012	2012/2013	2013/2014	2014/2015
CONTACT CRIMES (CRIMES AGAINST THE PERSON)				
Murder	34	40	43	36
Total Sexual Offences	107	117	112	99
Attempted murder	48	55	37	38
Assault with the intent to inflict grievous bodily harm	233	233	247	280
Common assault	303	270	293	191
Common robbery	60	59	49	57
Robbery with aggravating circumstances	178	164	158	118
Total Contact Crimes (Crimes Against the Person)	963	938	939	819
CONTACT-RELATED CRIMES				
Arson	12	16	14	10
Malicious damage to property	150	115	107	118
Total Contact-Related Crimes	162	131	121	128
PROPERTY-RELATED CRIMES				
Burglary at non-residential premises	131	106	91	96
Burglary at residential premises	459	449	363	432
Theft of motor vehicle and motorcycle	29	25	18	20
Theft out of or from motor vehicle	94	105	58	79
Stock-theft	52	61	66	36
Total Property-Related Crimes	765	746	596	663
CRIME DETECTED AS A RESULT OF POLICE ACTION				
Illegal possession of firearms and ammunition	62	63	59	57
Drug-related crime	309	360	454	512
Driving under the influence of alcohol or drugs	89	94	137	165
Sexual offences detected as result of police action	0	0	1	1
Total Crime Detected As A Result Of Police Action	460	517	651	735
OTHER SERIOUS CRIMES				
All theft not mentioned elsewhere	390	369	319	373
Commercial crime	162	169	157	104
Shoplifting	75	124	138	145
Total Other Serious Crimes	627	662	614	622
SUBCATEGORIES OF AGGRAVATED ROBBERY				
Carjacking	11	7	4	12
Truck hijacking	0	0	0	1
Robbery at residential premises	66	54	43	34
Robbery at non-residential premises	26	40	52	18

CRIME CATEGORY: MTUNZINI PRECINCT	2011/2012	2012/2013	2013/2014	2014/2015
CONTACT CRIMES (CRIMES AGAINST THE PERSON)				
Murder	32	34	26	26
Total Sexual Offences	88	106	91	105
Attempted murder	31	33	26	28
Assault with the intent to inflict grievous bodily harm	330	363	330	286
Common assault	195	152	148	143
Common robbery	58	57	67	47
Robbery with aggravating circumstances	194	193	283	236
Total Contact Crimes (Crimes Against the Person)	928	938	971	871
CONTACT-RELATED CRIMES				
Arson	9	15	18	9
Malicious damage to property	99	73	89	87
Total Contact-Related Crimes	108	88	107	96
PROPERTY-RELATED CRIMES				
Burglary at non-residential premises	56	78	96	55
Burglary at residential premises	373	407	430	410
Theft of motor vehicle and motorcycle	13	6	10	7
Theft out of or from motor vehicle	20	38	40	37
Stock-theft	31	20	25	30
Total Property-Related Crimes	493	549	601	539
CRIME DETECTED AS A RESULT OF POLICE ACTION				
Illegal possession of firearms and ammunition	32	28	39	19
Drug-related crime	21	29	28	60
Driving under the influence of alcohol or drugs	18	25	15	19
Sexual offences detected as result of police action	1	0	0	0
Total Crime Detected As A Result Of Police Action	72	82	82	98
OTHER SERIOUS CRIMES				
All theft not mentioned elsewhere	244	229	241	219
Commercial crime	22	21	39	20
Shoplifting	3	1	5	3
Total Other Serious Crimes	269	251	285	242
SUBCATEGORIES OF AGGRAVATED ROBBERY				
Carjacking	6	5	10	7
Truck hijacking	0	1	0	0
Robbery at residential premises	90	80	162	120
Robbery at non-residential premises	14	17	33	27

Section C: Spatial Analysis

CRIME CATEGORY: MBONGOLWANE PRECINT	2011/2012	2012/2013	2013/2014	2014/2015
CONTACT CRIMES (CRIMES AGAINST THE PERSON)				
Murder	11	5	22	12
Total Sexual Offences	28	29	33	29
Attempted murder	14	9	18	8
Assault with the intent to inflict grievous bodily harm	60	56	48	42
Common assault	40	29	32	20
Common robbery	8	10	7	3
Robbery with aggravating circumstances	23	17	28	23
Total Contact Crimes (Crimes Against the Person)	184	155	188	137
CONTACT-RELATED CRIMES				
Arson	3	4	2	2
Malicious damage to property	13	17	18	17
Total Contact-Related Crimes	16	21	20	19
PROPERTY-RELATED CRIMES				
Burglary at non-residential premises	16	16	21	9
Burglary at residential premises	37	33	29	35
Theft of motor vehicle and motorcycle	1	3	0	0
Theft out of or from motor vehicle	8	2	7	2
Stock-theft	32	10	15	9
Total Property-Related Crimes	94	64	72	55
CRIME DETECTED AS A RESULT OF POLICE ACTION				
Illegal possession of firearms and ammunition	24	19	29	26
Drug-related crime	28	96	131	84
Driving under the influence of alcohol or drugs	0	3	3	4
Sexual offences detected as result of police action	0	0	0	0
Total Crime Detected As A Result Of Police Action	52	118	163	114
OTHER SERIOUS CRIMES				
All theft not mentioned elsewhere	40	25	21	35
Commercial crime	0	0	1	2
Shoplifting	0	0	0	0
Total Other Serious Crimes	40	25	22	37
SUBCATEGORIES OF AGGRAVATED ROBBERY				
Carjacking	0	2	0	2
Truck hijacking	0	0	0	0
Robbery at residential premises	16	13	21	13
Robbery at non-residential premises	5	0	2	4

CRIME CATEGORY: GINGINDLOVU PRECINCT	2011/2012	2012/2013	2013/2014	2014/2015
CONTACT CRIMES (CRIMES AGAINST THE PERSON)				
Murder	17	7	13	11
Total Sexual Offences	32	41	40	42
Attempted murder	13	10	5	13
Assault with the intent to inflict grievous bodily harm	104	126	111	95
Common assault	51	55	44	58
Common robbery	13	24	10	12
Robbery with aggravating circumstances	62	50	62	47
Total Contact Crimes (Crimes Against the Person)	292	313	285	278
CONTACT-RELATED CRIMES				
Arson	8	1	3	2
Malicious damage to property	35	45	37	40
Total Contact-Related Crimes	43	46	40	42
PROPERTY-RELATED CRIMES				
Burglary at non-residential premises	61	72	67	38
Burglary at residential premises	108	147	121	67
Theft of motor vehicle and motorcycle	13	9	5	2
Theft out of or from motor vehicle	13	18	14	22
Stock-theft	12	21	23	31
Total Property-Related Crimes	207	267	230	160
CRIME DETECTED AS A RESULT OF POLICE ACTION				
Illegal possession of firearms and ammunition	8	13	15	7
Drug-related crime	59	127	104	117
Driving under the influence of alcohol or drugs	31	50	17	27
Sexual offences detected as result of police action	0	0	0	0
Total Crime Detected As A Result Of Police Action	98	190	136	151
OTHER SERIOUS CRIMES				
All theft not mentioned elsewhere	126	111	93	102
Commercial crime	8	10	16	17
Shoplifting	4	8	10	13
Total Other Serious Crimes	138	129	119	132
SUBCATEGORIES OF AGGRAVATED ROBBERY				
Carjacking	2	1	4	5
Truck hijacking	0	0	0	0
Robbery at residential premises	25	25	17	13
Robbery at non-residential premises	13	7	15	8

Table 69: Crime Statistics in uMlalazi Municipality (Source: SAPS Website)

The above table creates awareness that considerably more efforts are required to mitigate crime and criminal activities within the municipality. Greater cognizance must be given to the establishment and strengthening of community policing forums who will assist the SAPS to eradicate crime within communities. Communities must be empowered to stand up against crime by reporting on it. Mechanisms of reporting crimes must be made easily available to communities, especially those in rural areas. Areas where most crimes are recorded are Mtunzini and Eshowe. These are small police stations that service a much more extensive radius, and policing vehicles are not abundant. It is also apparent that drug related crimes are on the rise. The establishment of satellite stations within the known rural pressure areas will reduce the occurrences of crime. The issue of drugs can be addressed by establishing rehabilitation centers within the municipality and enhancing the effectiveness of anti-drug campaigns. Un-aiding to the rising crime levels is also the inaccessibility in terms of transport, to most rural communities due to topography of the municipal area. Road infrastructure also makes it difficult for SAPS to access rural households and as a result, criminals having an advantage over the police.

3.8.3. NATION BUILDING AND SOCIAL COHESION

The municipality has established a number of programs that promote social cohesion and nation building. A Senior Citizens Forum has been established to not only deal with the issues affecting the elderly, but also to improve their social wellbeing. Through this forum the municipality further encourages the elderly to partake in recreational activities in order for them to be healthy. Platforms such as the Golden Games allow the elderly to compete recreationally with other municipalities through sports and indigenous games which promote healthy living.

The uMlalazi Municipality established a Sports Desk, of which the aim is to promote sport development in terms of all applicable sports codes and finance Kwanaloga Games at local, district and provincial level. Private and public sport federations are sponsored based on them meeting specific criteria.

As part of promoting Arts and Culture within uMlalazi Municipality and ensuring that youth of uMlalazi is kept from criminal activities and reviving the culture and pride within youth, Community Services is organizing a Cultural dance competitions between all wards in the following traditional dances:

- a. Isizingili dance – for male and female groups
- b. Isishayameni dance – for male and female groups
- c. Indlamu - for male and female groups
- d. Isicathamiya - for male and female groups
- e. uMaskandi music - for male and female groups/ individuals

3.8.4. COMMUNITY DEVELOPMENT WITH PARTICULAR FOCUS ON VULNERABLE GROUPS (SPECIAL PROGRAMMES)

In order to ensure compliance and inclusion of all citizens, uMlalazi Municipality is required to establish Forums for all the sectors within the municipality such as disability, women's, men's and senior citizens as well as children sectors. These sectors and forums are responsible for the following, amongst other things:-

3.8.4.1. THE DISABILITY SECTOR FORUM

To promote awareness of disabilities within the uMlalazi Municipality and encourage Government Departments to integrate disability issues into their line function activities. Furthermore, to coordinate, facilitates and monitor the implementation of the Integrated National Disability Strategy (INDS).

3.8.4.2. SENIOR CITIZENS SECTOR FORUM

To ensure inclusion of senior citizens and raise awareness in the issues concerning older people within uMlalazi Municipality and promote healthy lifestyles in order that they live longer and enjoy the fruits of democracy.

3.8.4.3. WOMEN AND MEN'S SECTOR FORUM

To promote issues pertaining to men and women within the municipality, ensure that they are heard and recognize their contribution in the societies within uMlalazi.

3.8.4.4. THE CHILDREN'S SECTOR FORUM

To promote the rights of children in every community of uMlalazi and ensure that they are protected from all forms of abuse.

The principles guiding the functioning of these Forums include:

- Commitment and willingness to accept all stakeholders as equal partners
- Self-representation by people with disabilities
- Consultation with relevant stakeholders
- Adherence to democratic principles
- Meaningful participation by people from all sectors.

3.8.5. YOUTH DEVELOPMENT

A Youth Desk has been established. Through the established Youth Desk, students are supported at a tertiary institution by providing full bursaries. The Youth Desk concentrates on Youth Days and promotes youth activities and education and fund transport, catering, auxiliary costs such as PVA, tents, ablutions and promotional items. Financial assistance is also provided to support Youth Days. His Worship the Mayor: Cllr TB Zulu officially opened the Youth Business Advisory Center on the 9th of April 2014. The purpose of which is to "Assist the youth to develop and harness their business ideas into fully grown sustainable business entities". This will be achieved through the following:

- Registering Entities inter-alia: Proprietor ownership, Co-operatives etc.,
- Creating and managing a database of existing businesses within the municipal area,
- Sourcing funding from relevant financial institutions to finance affordable small businesses finances,
- Guiding and providing technical and financial management targeting skills training, mentoring and coaching,
- Supporting people needing full assistance and guidelines in completing SCM tender applications,
- Introducing entry point youth assistance to stakeholders such as SEDA, EDTEA etc.,
- Providing technical support for SMME and ISO accreditation and,
- Taking part in export readiness assessment and assistance.

The department has issued application forms to assist students again in 2015/16 who are studying towards the following fields which will also address the shortage of skills:

- Finance
- Public Administration/Social Sciences
- Engineering
- Town Planning
- Information Technology
- Horticulture/ Environmental Studies

The municipality also plans to host annual Youth Day Commemorations wherein there are engagements through community dialogue on youth issues i.e. teenage pregnancy, drug abuse and high rate of unemployment. There are also annual competitions for the youth focusing on arts and culture through choral and traditional music festivals.

3.8.6. VUMA YOUTH DEVELOPMENT ACADEMY

The Youth Development Academy (in ward 8) was conceptualised as a result of the persistent challenges of unemployment and low skills level faced by the youth in the province. Challenges that are further compounded by social ills, unbecoming sexual behaviour, and the general ill-discipline and poor ethical values displayed by the youth. This state of affairs called for the

Department of Social Development in partnership with other stakeholders to implement a bold, audacious and imaginative youth development programme in the province. Hence, the idea of a Youth Development Academy that will have a strong focus on behavioural change, values and ethics, combined with need-directed vocational skills training programmes, was realised. The beneficiaries identified for this programme are youth between the ages of 17 and 35 who are South African Citizens residing within UThungulu District which have no criminal record and have some level of education (Grade 9).

The goals and objectives of the academy are as follows;

- To ensure an increased steady flow of contributing and productive young people.
- Unlock the potential of young people through cognitive, emotional, physical and spiritual empowerment;
- To implement behaviour change programmes;
- To develop self-esteem of the young people to believe in their potential and to be responsible citizens;
- To provide relevant vocational skills to youth;
- To strengthen collaborations and partnerships by different stakeholders for youth development;
- To Increased prospects of employability and business venture creation; and
- To develop young men and women so that they can become self-reliant and responsible citizens who positively contribute to the country.

In November 2014 the Academy officiated a graduation of 51 young men who were the very first students to enroll in the Academy. In just a space of six months, the Academy saw a complete transformation in the lives of these young participants. Many whom in their own words had lost hope and resigned to the fact they will never amount to anything. The Academy experience was an injection of new hope and an extension of a second chance to these young people. All 51 young men graduated with a Seta Accredited First Aid level 1, Basic Computer Training, Entrepreneurship, Electrical basic training, Plumbing and Bricklaying. They further received their learners licenses, drivers licenses and some their PDPs. An After Care strategy is being implemented for those students who have graduated with the aim of ensuring continuous impact and psycho-social development.

Besides the direct beneficiation of the participants, the establishment of the academy has directly created 19 jobs. These are the Academy staff members who all have fixed term contracts with the Academy and are responsible for the day to day running of the Academy. Further to that 45 more jobs have been created indirectly, where the Academy and the Department of Social Development has come up with a unique model to empower local cooperatives and to give them an opportunity to provide daily essential services to the Academy to ensure some of its vital functions.

The students receive life skills training provided by social workers and other government and non-governmental organisations such as Sanca, Lifeline, Department of Social development, Dept. of Correctional Services, KRCC and many other sectors. Through partnership with KZN Wildlife, students have undergone an outdoor self-development exercise and in that process have received Nature Conservation training. The Academy through Umfolozi TVET College and other Service providers provide skills development training to the students. The trades trained are as follows:

- Basic Electricity
- Plumbing
- Bricklaying
- Hospitality
- Entrepreneurship Training
- Basic Computer Literacy
- Learners Licenses/ Drivers Licenses/ PDPs

3.8.7. THE SIZA BONKE WORKS PROGRAMME

The Municipality recognises the need, as also highlighted in the KZN PSEDS, to develop its second economy, in order to reduce the gap between it and the first economy, whilst at the same time creating jobs and fighting poverty.

The Municipality has launched the Siza Bonke Works Programme. The Programme is designed to accommodate the unemployed within the uMlalazi Municipality. Specific requirements for selection are undertaken and only unemployed men, women and youth are employed. Skills transfer is built into the program as well as numerous life skills.

3.8.8. HEALTH

3.8.8.1. ACCESS TO HEALTH CARE SERVICES

Health Posts	: 14
Mobiles Clinics	: 6
CHC (24 x 7)	: 0
District Hospitals	: 3

Due to the inadequacy of health facilities in most rural areas, the resultant reality of this impacts negatively on the wellbeing of the people within these communities. The public often have to travel vast distances to access these facilities. This is also exacerbated by poor road infrastructure which makes it difficult for health services such as ambulances and mobile clinics to access these communities. The municipality has fourteen (14) Clinics and 3 District Hospitals in its area of jurisdiction and enjoys the services of 6 mobile clinics.

3.8.8.2. MÉDECINS SANS FRONTIÈRES (MSF)

The municipality also enjoys the services of Médecins Sans Frontières (MSF) for health services. MSF is an international, independent, medical humanitarian organisation that delivers emergency aid to people affected by armed conflict, epidemics, natural disasters and exclusion from healthcare. MSF offers assistance to people based on need, irrespective of race, religion, gender or political affiliation. Our actions are guided by medical ethics and the principles of neutrality and impartiality. MSF in partnership with the KwaZulu-Natal (KZN) Department of Health (DOH) is currently supporting a HIV/TB project in the Mbongolwane and Eshowe areas (uThungulu District), "Bending the Curves Project". The Bending the Curves (BTC) project that was introduced in 2011 seeks to implement multiple strategies to address the high co-incidence of HIV and TB, and reduce the number of incidences in line with the South Africa National Strategic plan. The overall strategic objective of the project is to reduce the incidence of HIV and TB, in addition to reducing HIV- and TB-related morbidity and mortality (bend the epidemic curves downwards). Specifically, the project will demonstrate the feasibility and acceptability of a wide range of innovative strategies to achieve the primary objective.

The Project presently includes the Mbongolwane Health Service Area and Eshowe Municipality, uMlalazi Wards 1 to 14 (plus Ward 15 and some of Ward 16). This strategy will provide MSF with an opportunity to demonstrate the outcomes of the Project in both an urban and rural setting. The project is now established in its work across the 'prevent, test, link, treat and retain' cascade or the HIV care continuum, also referred to as the HIV treatment cascade which is a model that outlines the sequential steps or stages of HIV medical care that people living with HIV go through from initial diagnosis to achieving the goal of viral suppression. The project is expected to run until the year 2018 according to the MoU signed with the Department of Health KwaZulu-Natal for a period of 5 years (1 April 2013 to 31 March 2018).

3.8.8.2.1. PROGRAMME/ACTIVITIES

Working with the Department of Health (DoH), the project focuses on both existing methods of prevention (medical male circumcision and condoms) and innovative methods, such as 'Treatment as Prevention', to demonstrate the feasibility of decreasing the incidence of new HIV and TB infections. This objective will be achieved by:

- Community Mobilisation and Advocacy work to encourage HIV and TB prevention and stigma reduction amongst the community; partnering with NGOs, in particular the Shintsha Health Initiative (SHINE) and the Treatment Action Campaign (TAC) to support project activities.

- Providing enhanced HIV testing options including a mobile testing unit (mobile one stop shop, or M1SS), stand-alone HCT sites in urban areas, piloting testing and patient support by community health workers (Community Health Agents, or CHAs), and through training and working with Traditional Health Practitioners (THPs).
- Strengthening existing HIV, STIs and TB treatment services.
- Commencing treatment of HIV earlier – commencing ART according to extended criteria for initiation: at CD4 count of 500, or regardless of CD4 for pregnant women (and continuing lifelong), or regardless of CD4 for HIV positive individuals in a relationship with an HIV negative person (National guidelines implemented from January 2015).
- Promoting a decentralised patient care approach – the community model of care – using clubs based at health facilities and groups based in the community.

3.8.8.3. MORTALITY INDICATORS

Total Deaths (StatsSA 2011)

KwaZulu-Natal : 104652

UThungulu District : 8758

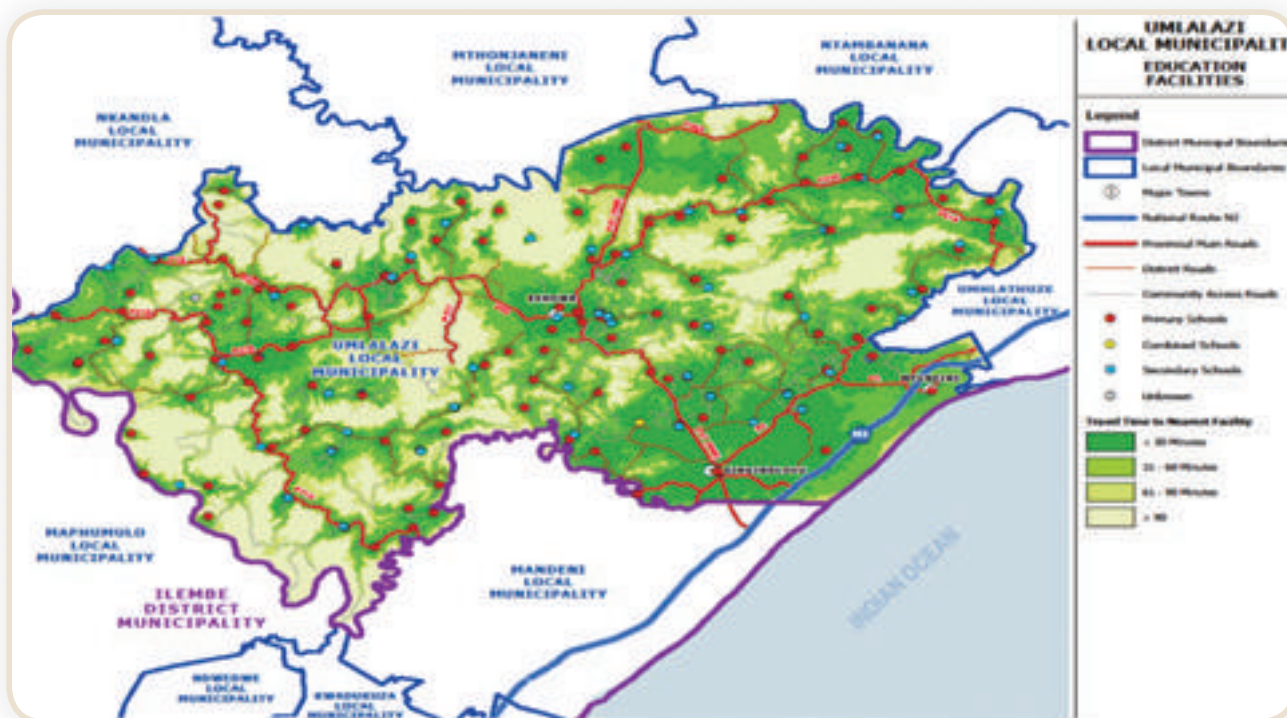
	UThungulu District Major Causes of Death	No.	%
1.	Tuberculosis	1270	14.5
2.	Influenza and Pneumonia	501	5.7
3.	Other Viral Diseases	462	5.3
4.	Cerebrovascular Diseases	442	5.0
5.	HIV	418	4.8
6.	Other forms of heart diseases	397	4.5
7.	Diabetes Mellitus	364	4.2
8.	Intestinal Infectious Disease	330	3.8
9.	Hypertensive Disease	237	2.7
10.	Certain Disorders involving the immune mechanisms	184	2.1
11.	Other Natural Causes	3287	37.5
12.	Non-Natural Causes	886	9.9
	All Causes	8758	100

Table 70: UThungulu Major Causes of Death (StatsSA 2011)

3.8.8.4. PEOPLE AFFECTED BY HIV/AIDS

The established HIV/AIDS Desk, as part of the Municipality's HIV/AIDS intervention program, supports HIV/AIDS non-governmental institutions by means of grants, subject to specific requirements. Food parcels are issued to target families as an intervention to promote nutrition for HIV/AIDS affected people.

Community Services department issued food parcels, maize meal to all ward Councilors to identify destitute families and OVC beneficiaries. Child Care SA was appointed by the Office of the Premier to establish and train 10 ward committees within uMlalazi Municipality. The wards that were identified for initial training were wards: 01, 02, 07, 10, 12, 13, 14, 15, 17 and 22. In each ward, the committee was established and trained for two days. Umlalazi Municipality organised venues for training as well as refreshments for two day training per ward. All ward councilor's assisted by identifying relevant stakeholders within their wards.



Map 29: Access to Health Facilities

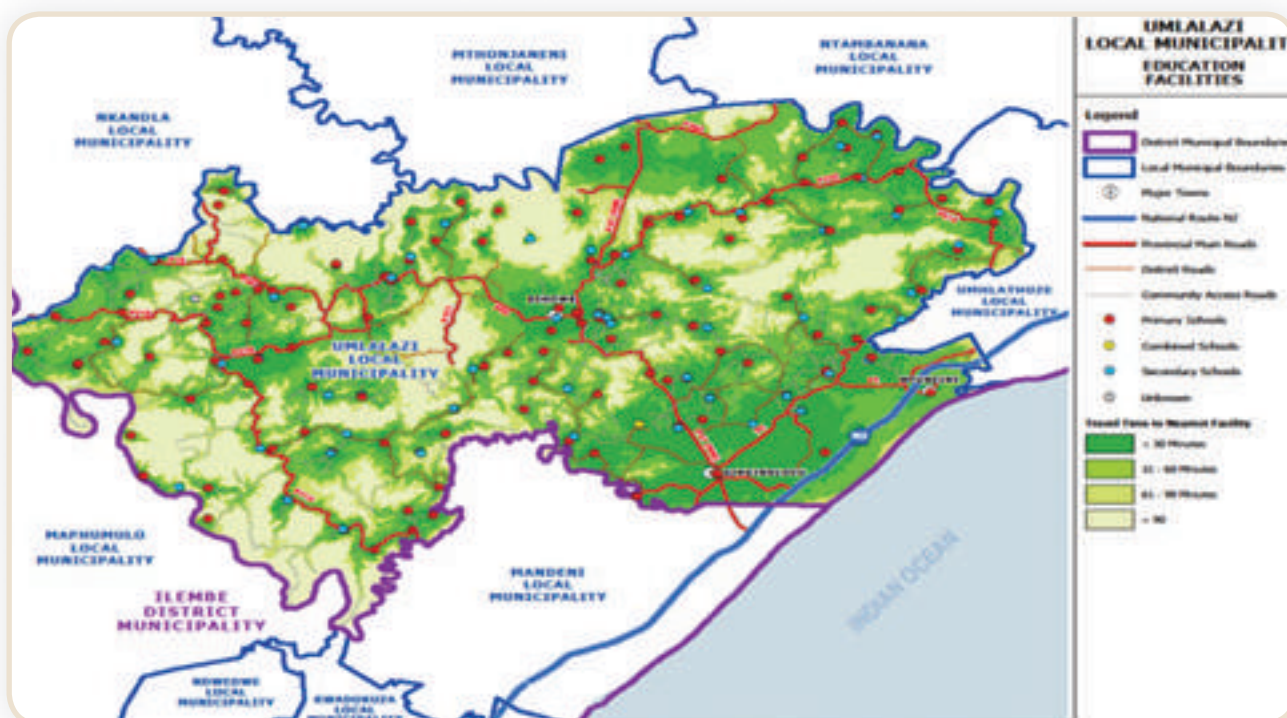
3.8.9. EDUCATION

The following table provides a summary of the levels of educations that currently exist within the municipality. From this table it is apparent that the majority of the population has received some form of Primary to High School education. The numbers decrease sharply as the levels of education decreases. These implications may portray a scenario where; after matric levels, there may be financial constraints to receive further of higher education. This could also mean that the levels at which matric is passed, is not conducive to allow a person to further their studies. The municipality, through the office of the Mayor, has initiated a Mayoral Bursary Scheme which enables matriculants whom have excelled in their studies, an opportunity to further their studies. This initiative was established to minimize the high levels of matriculants who do not have qualifications of tertiary education. It is important also too, to assist the youth who have not got the luxury to attain tertiary qualifications to be skilled in the form of training and skills development in order to empower them to be able to use their skills to create employment for themselves. The municipality has established a Youth Business Advisory Centre in order to assist these people especially the youth with information regarding career choices, business advice and other outreach programs to assist the youth in paving their own ways into obtaining a brighter future.

WARD	GRADE 1-12	FURTHER EDUCATION AND TRAINING COLLEGE FET	HIGHER EDUCATIONAL INSTITUTION	ADULT BASIC EDUCATION AND TRAINING
Ward 1	2940	36	186	251
Ward 2	3345	55	199	171
Ward 3	2434	23	203	171
Ward 4	3233	85	241	290
Ward 5	3853	27	155	229
Ward 6	2600	17	70	104
Ward 7	2091	123	201	358
Ward 8	3207	107	85	258
Ward 9	3155	38	222	188
Ward 10	3445	77	165	113
Ward 11	2015	109	402	33
Ward 12	1490	86	118	25
Ward 13	2497	324	188	140
Ward 14	3528	43	99	188
Ward 15	3264	12	131	112
Ward 16	4319	29	140	101
Ward 17	2048	28	38	31
Ward 18	861	52	127	81
Ward 19	975	5	138	85
Ward 20	3698	72	354	307
Ward 21	2478	24	171	116
Ward 22	2916	23	202	261
Ward 23	3155	17	89	30
Ward 24	2944	25	102	152
Ward 25	2673	15	110	116
Ward 26	3016	7	82	80
Grand Total	72180	1457	4220	3992

Table 71: Education Levels

According to the Census that was conducted by StatsSA in 2001, there are 4001 people whom are under the age of 20 (and above the age of 7) years who have had no form of education and 16 800 people, over the age 20 (and below pension age) who also have had no education. These alarming statistics create a reality that much more needs to be done in order to breach this huge gap of illiteracy. This means that these people must be re-integrated educationally by facilitating the provision of ABET and similar initiatives.



Map 30: Access to Education Facilities

3.8.10. EARLY CHILDHOOD DEVELOPMENT AND SOCIAL DEVELOPMENT SERVICES

The municipality in partnership with Divine Life have entered into a memorandum of agreement to assist communities (mostly rural) in the establishment of social facilities, with special attention given to early childhood development facilities. The Divine Life Society of South Africa is a non-governmental, non-profit spiritual institution and has over the past 55 years served the needs of the disadvantaged and poor community of KwaZulu-Natal and has experience in the field of poverty alleviation, building of schools, clinics, training and skills centres, literature and educational programmes and other noble service related activities. Since 2011/12 the municipality has (through this program) built 16 creches in various wards. These projects are co-funded by Divine Life as well as MIG funding. In the 2015/16 Financial year, Divine Life and the municipality have constructed 12 more creches in various wards thus fulfilling the National and Provincial mandate to fast-track the provision of

early childhood development centers within our municipalities. The National Department of Social Development and the uMlalazi Municipality will construct an ECD Center in Ward 2 (Near Kwazikwakhe School). The following ECD facilities have been established in the 2015/16 financial year :

- | | |
|--------------------------|---------|
| 1. Sibonelo Crèche | Ward 10 |
| 2. Sibonokuhle Crèche | Ward 1 |
| 3. Nstheluntshelu Creche | Ward 26 |
| 4. Khulanathi Crèche | Ward 12 |
| 5. Kholweni Crèche | Ward 8 |
| 6. Takalani Crèche | Ward 13 |
| 7. Maqotha Crèche | Ward 5 |
| 8. Mayemini Crèche | Ward 21 |
| 9. Doveyane Crèche | Ward 20 |
| 10. Ncekwane Crèche | Ward 22 |
| 11. ECD Centre | Ward 2 |
| 12. Mbalenhle Crèche | Ward 8 |

Inkanyezi service Office have 22 funded organisation which include ECD centres, Luncheon Clubs, HCBC, Sustainable livelihood projects, Children's home.

There are 14 funded early childhood development centre in 18 Wards that are serviced by Inkanyezi service Office.

ITEM	NAME OF ORGANISATION	WARD
1.	Isibonelo crèche	10
2.	Takalani crèche	13
3.	Mondi	13
4.	Fundokuhle	10
5.	Khulubone	04
6.	Smiling heart	04
7.	Khombukukhanya	25
8.	Bambanani	15
9.	Enjabulweni	14
10.	Saron	07
11.	Yamkela	08
12.	Khuthala	08
13.	Zamimpilo	01
14.	Imbalenhle	08

SERVICE LEVEL AGREEMENTS FOR ECD'S SUBMITTED FOR FUNDING AT CLUSTER LEVEL

ITEM	NAME OF ORGANISATION	WARD
1.	Sphesihle	25
2.	Tholulwazi	26
3.	Antonia Weer	04
4.	St Thomas	09
5.	Zwelisha	25
6.	Lethukuthula	24
7.	Snethemba	25
8.	Philanathi	26
9.	Fundukhuphuke	13
10.	uFasimba	26
11.	Zamile	04

LUNCHEON CLUBS

ITEM	NAME OF ORGANISATION	WARD
1.	Umqhelewethu	26
2.	Sakhisizwe	15
3.	Nomyaca	26
4.	Sizamimpilo	24

Section C: Spatial Analysis

SERVICE LEVEL AGREEMENTS FOR LUNCHEON CLUBS SUBMITTED FOR FUNDING AT CLUSTER LEVEL

ITEM	NAME OF ORGANISATION	WARD
1.	Ntumeni	08
2.	Ubuhlebasedangweni	9
3.	Ibele	25
4.	Umnqadayi	26

HCBC ARE CURRENTLY FUNDED (14 HCBC'S ARE REGISTERED BUT UNFUNDED)

ITEM	NAME OF ORGANISATION	WARD
1.	uNokwenza	25
2.	Umlalazi St Thomas	09

3 SUSTAINABLE LIVELIHOOD PROJECT

ITEM	NAME OF ORGANISATION	WARD
1.	Isibusiso sewing club	03
2.	Ingqalasizinda widows Project	14
3.	Zamunmotho Women	04

4 REGISTERED PROJECTS THAT NEED ASSISTANCE WITH FUNDING

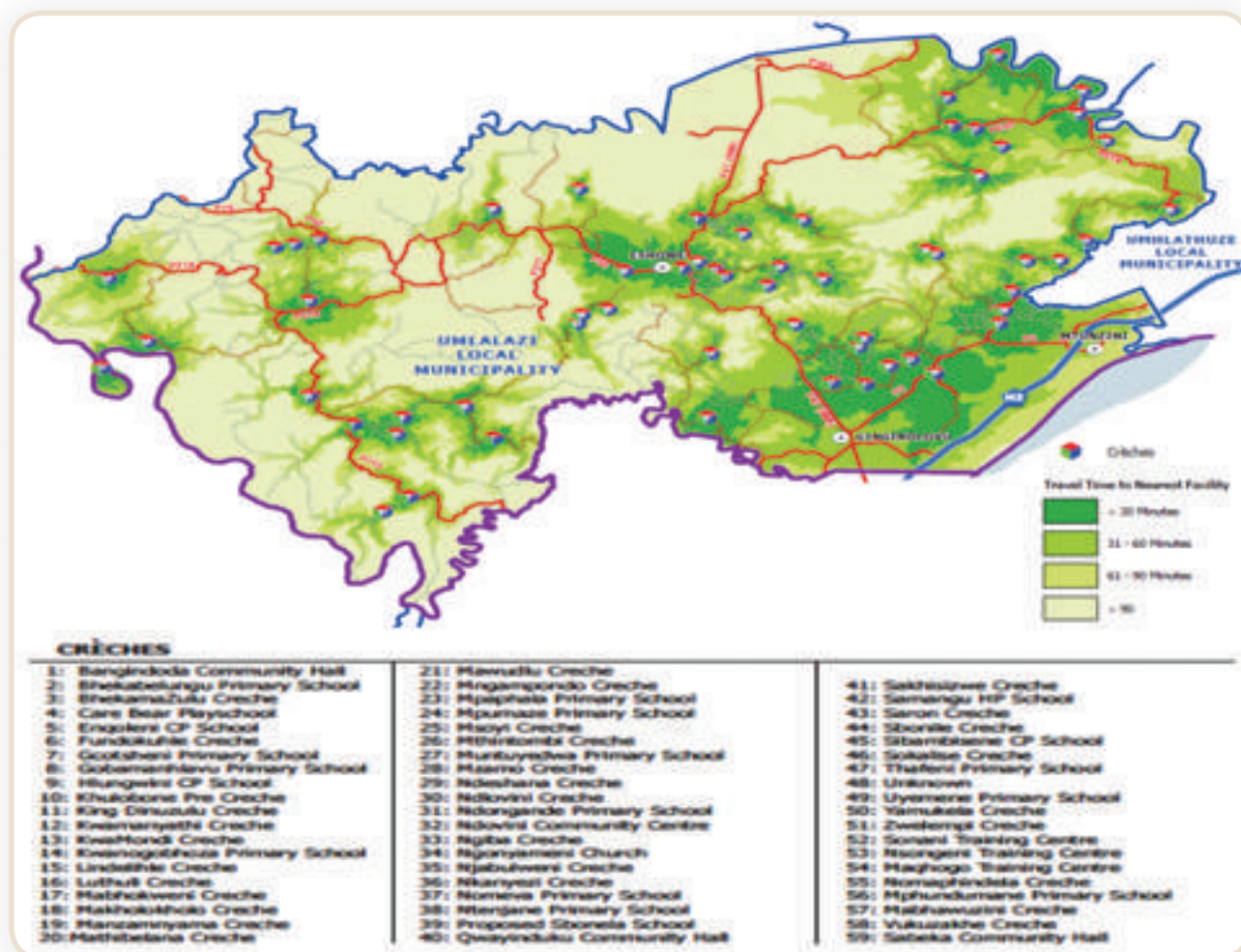
ITEM	NAME OF ORGANISATION	WARD
1.	Sizophumelela Project	15
2.	Kwashange community Governing	07
3.	Inhlansi yethemba Project	05
4.	Zenzeleni Soup kitchen	07

4 YOUTH CLUBS

ITEM	NAME OF ORGANISATION	WARD
1.	Zethembe community project	12 & 09
2.	Masibumbane generation	03
3.	Siyaphambili	13
4.	King Dinuzulu	13

Table 72

The Map below indicates the location of crèches, as well as accessibility thereto:



Map 31: Access to crèches

3.8.11. ARTS AND CULTURE

The Department of Arts and Culture rolls out social cohesion programmes focusing mainly on Arts and Culture wherein the municipality performs a facilitating role. These joint initiatives serve the following purposes;

- Improve efficiency of government led job creation programme
- Enhance youth skills development and life-long learning
- Support skills alignment to economic growth
- Poverty alleviation and social welfare
- Rolling out of promotional and/or advocacy projects to communities

The Strategic Objectives of the Department of Arts and Culture are as follows:

1. The implementation of interventions that grow the arts and culture industry in KZN, contributing to job creation and poverty alleviation
 - 1.1. Establishment of Arts and Culture Forum – Ward Level
 - 1.2. Identification of co-operatives to be supported

2. The implementation of interventions that advance artistic disciplines into viable industries.

- 2.1. Performing arts / visual arts training for inmates
- 2.2. Rolling out Main stream Performing and Visual Arts Training
- 2.3. Performing arts training (theatre/drama, music etc.)
- 2.4. Visual arts and craft training (fine arts, beadwork etc.)
- 2.5. Performing arts/ Visual arts and craft training for people with disabilities.
- 2.6. Youth Camp
- 2.7. Men's Project – Amahubo rehearsals
- 2.8. Women's Project (Operation Siyaya Emhlangeni)
- 2.9. Dolosfees
- 2.10. Regional Choral Music Competition
- 2.11. District Community Festivals
- 2.12. District Ingoma

3. The implementation of interventions that enhance social cohesion and inclusion in the Province.

- 3.1. Community Dialogues

4. The improvement of the Quality of Education in the Arts, Culture & Heritage

- 4.1. Umkhosi waMaganu
- 4.2. Freedom Day Celebration
- 4.3. Umkhosi weNonkosazana/ kaNomkhubulwane
- 4.4. Reed Dance Ceremony
- 4.5. Umkhosi weSivivane/ Izithungo
- 4.6. Umkhosi weLembe
- 4.7. Umkhosi woSelwa/ UkweShwama

3.8.12. LOCAL AND SOCIAL DEVELOPMENT ACHIEVEMENTS

- 2012/13 – 60 students, 2013/14 – 19 students and 2014/15 financial year – 42 students registered through Annual Mayoral Registration Bursary Fund.
- 23 in-service training provided to the youth of uMlalazi Municipality.
- Early Childhood Development Programme -Constructed 16 Crèches in partnership with Devine Life Society and through MIG funding.
- Youth Business Advisory Centre established. – (50 Co-operatives registered and 20 skilled and 80 Private Companies registered and 40 skilled).
- Commemorative Cultural Days (Heritage day, Diwali) Sponsored.
- Cultural Competition Dance.
- Protection Services Dept. provide road safety campaigns to various schools within the municipality.
- UMfolozi FET College provides various skills training and national qualifications to the youth.
- Local AIDS Council launched in November 2011 at Mpushini Park Hall.
- Municipality has a 5 year HIV Strategy, which aim to reduce new HIV infections.
- 20 Ward AIDS committees established.
- Operation Sukuma Sakhe programme launched and 25 War Rooms established.
- Food security for People Living with HIV and AIDS – 30 monthly food parcels given and encourage one-home-one garden through Dept. of Agriculture.
- 257 CCGs within uMlalazi Municipality: (199 appointed by DOH and 58 appointed by DSD). They support LAC and OSS interventions through health education, palliative care, DOT support, male medical circumcision and referrals.
- Destitute / pauper burial provided (dignity).
- Special Programs – Disability Forum, Women's Sector and Men's Sector; Child Protection + Senior Citizens Forum established.
- Annual SALGA games and annual Jacob Zuma soccer tournaments held.
- 23 community gardens fenced – formalization of informal economy around the municipal area – training of informal economy role players – review LED strategy annually.

- More than 70 temporal jobs created during erection of fencing for local people especially youth, women and disabled.
- Eshowe Taxi Rank development in partnership with KZN EDTEA with 41 Trading Units, comprising of 4 anchor shops and 37 normal size shops.
- Gingindlovu Shopping Centre – more 90 jobs during construction and 70 permanent jobs.
- Tronox Mining also provides job opportunities for local communities.
- 2011 – 86 EPWP beneficiaries increase to 825 in 2015. Jobs creation for local people, through infrastructure projects contractors.
- 2011 – 120 CWP beneficiaries increased to 1115 in 2015.

3.8.13. SOCIAL DEVELOPMENT: SWOT ANALYSIS

3.8.13.1. STRENGTHS / OPPORTUNITIES

- Established and functional Ward Committees.
- Free Basic services for electricity are being provided by the uMlalazi Municipality, for those people on the indigent register and residing in Eshowe and King DinuZulu (where the Municipality is the electricity service provider). Monies are also being paid over to ESKOM on a monthly basis for free basic electricity for the indigents on ESKOM's Indigent Register.
- Free Basic Services for solid waste removal are provided by the Municipality for households on the Municipal Indigent Register for those residing in Eshowe, King DinuZulu and Gingindlovu.
- The uMlalazi Local Municipality has a 24 hour Alpha Emergency Control Centre located at the offices of the Manager Protection Services in Butcher Street, Eshowe.
- Local Economic Development (LED) obligations as part of Social and Labour Plan of the mine will contribute significantly to a municipality and its LED objectives.

3.8.13.2. WEAKNESSES / THREATS

- Lack of funds.
- Clinics and Traditional Administrative Centres are mainly located along main transport routes, making access to these facilities relatively difficult to people residing in deep rural areas of the municipality.
- Crèches are poorly distributed in the western parts of the Municipal Area.
- There is a lack of facilities at pension pay points – facilities such as shelters and sanitation facilities.
- As resultant from the ward-based needs analysis conducted during October and November 2011, there is a need for tertiary education facilities or improved access thereto, as well as for skills development and transfer.
- High unemployment rate, low household income levels and poverty-stricken communities, exacerbated by the relatively high incidence of HIV/Aids.

3.9. FINANCIAL VIABILITY AND MANAGEMENT ANALYSIS

3.9.1. CAPABILITY OF THE MUNICIPALITY TO EXECUTE CAPITAL PROJECTS

3.9.1.1. ANALYSIS OF THE CAPITAL BUDGET FROM 2010/2011 TO 2016/2017

SUMMARY	BUDGET YEAR 2010/2011	BUDGET YEAR 2011/2012	BUDGET YEAR 2015/2016	BUDGET YEAR 2016/2017
Mayoral Office	285 000	79 000	4 102 200	100 000
Corporate Services	23 429 618	2 595 000	3 640 000	5 962 000
Protection Services	1 429 036	1 192 000	1 080 000	440 000
Financial Services	130 000	609 000	2 656 900	1 250 910
Community Services	7 059 295	4 461 269	10 561 870	12 660 000
Engineering Services	20 308 758	24 381 719	48 462 130	53 520 850
TOTAL	52 641 707	33 317 988	72 363 900	73 933 760

Table 73: Summary of Actual Capital Budgets from 2010/2011 to 2016/2017

DESCRIPTION	GRANT DESCRIPTION	2015/2016	2016/2017	2017/2018	2018/2019	2019/2020
CAPITAL FOR DEPARTMENTS	EQUITABLE SHARE	25 933 900	22 868 020	13 642 280	15 376 340	16 399 500
	MUNICIPAL INFRASTRUCTURE GRANT	38 490 000	39 961 000	42 166 000	44 475 360	46 859 430
	MUNICIPAL SYSTEMS IMPROVEMENT GRANT	40 000		40 000		40 000
		38 530 000	39 961 000	42 206 000	44 475 360	46 899 430
OWN FUNDS	CAPITAL REPLACEMENT RESERVE	7 900 000	4 907 640	5 400 000		
	INVESTMENTS	-				
TOTAL		72 363 900	67 736 660	61 248 280	59 851 700	63 298 930
CHECK***		72 363 900	67 736 660	61 248 280	59 851 700	63 298 930

Table 74: Capital Budget: Funding Sources

	2015	2014	2013	2012	2011
Capital budget	72 363 900	45 958 140	49 708 931	39 236 868	35 434 366
Actual capital spend	56 082 022	37 164 802	33 670 529	25 458 042	23 409 223
% Spending	77.5	80.87	67.74	64.88	66.06

Table 75: Expenditure of Capital Budget over last 5 years (2011 – 2015)

3.9.1.2. CAPITAL FINANCING STRATEGIES

- The basic capital projects of the municipality are funded from internal funds in term of the provisions of Section 109 of the Local Authorities Ordinance, 1974 (Ordinance 25 of 1974).
- Ad-hoc capital projects are mostly funded from grant funding and implementation of an ad-hoc capital project commences only when the grant funding has been received.
- Smaller ad-hoc capital projects are funded from the internal funds of the municipality, where possible.
- A portion of the equitable share of the municipality is being used to fund ad-hoc capital projects in the rural areas so that basic services can be provided to indigent communities.

3.9.2. INDIGENT SUPPORT (INCLUDING FREE BASIC SERVICES)

3.9.2.1. THE ROLL-OUT OF FREE BASIC SERVICES

The Umlalazi Municipality has since 2011/12 enhanced the level of commitment into providing relief of basic services such as electricity as refuse waste removal. The refuse removal service has spread into the rural areas where this function is carried out through the Food- For- Waste Programme. Refuse removal services have been extended to 12 205 urban and rural communities. The budget for free basic electricity has been increased almost twice as much as it was budgeted for in 2011/12, where free electricity has been provided for 2348 households within the municipality. The tables below depict the provision of free basic services within the municipality.

ESKOM FREE BASIC ELECTRICITY AMOUNTS PAID BY THE MUNICIPALITY ON A MONTHLY BASIS TO ESKOM	AMOUNT PAID TO ESKOM FOR FBE
2011/12	2015/16
R 545 847.63	R 1 173 520

Table 76: Eskom Free Basic Electricity

FREE BASIC ELECTRICITY SUPPLIED BY THE MUNICIPALITY	NUMBER OF HOUSEHOLDS	
	FEB 2011/2012	FEB 2015/16
TOTAL	806	2384

Table 77: Free Basic Electricity (Municipality)

FREE BASIC REFUSE Supplied by the Municipality	NUMBER OF HOUSEHOLDS	
	2012/13	2015/16
TOTAL	1014	12 205 (Incl Rural)

Table 78: Free Basic Electricity (Municipality)

3.9.3. REVENUE ENHANCEMENT AND PROTECTION STRATEGIES

- The municipality approves once per annum at the annual budget meeting the rates tariff for the ensuing financial year in terms of the provisions of Section 105 of the Local Authorities Ordinance, 1974 (Ordinance 25 of 1974).
- The municipality approves once per annum at the annual budget meeting the increases in the service tariffs for the ensuing financial year.
- Electricity tariffs are submitted to the National Electricity Regulator (NER) for approval prior to implementation.
- Consumer meters are read on a monthly basis, accounts are sent out monthly, with payment dates clearly reflected thereon.
- Where payment is not secured by the due date, a termination report is prepared and disconnection is effected if non-payment prevails. If payment is not secured within one month of the specified date, the consumer deposit is used to for payment and the account is handed over to the legal advisors of the municipality for collection. In some instances a tracing agent is employed on the basis of "no trace no pay".

- Rates are payable by 30 November of the financial year and outstanding rates accounts are dealt with in terms of the provisions of Section 172 of the Local Authorities Ordinance, 1974 (Ordinance 25 of 1974).
- Cashiers are available during normal business hours in each of the urban nodes of Eshowe, Mtunzini and Gingindlovu.
- All monies received are collected by a security company and deposited into the current account of the municipality. Monthly bank reconciliation is done to balance the cash books of the municipality.
- The implementation of the Municipality's Credit Control and Debt Collection Policy.
- The implementation of the Municipality's Indigent Policy.

3.9.4. MUNICIPAL CONSUMER DEBT POSITION

TRADE RECEIVABLES	2015	2014	2013	2012	2011
Rates and penalties	12 205 413	11 581 094	8 001 224	9 524 727	11 321 264
Electricity	5 039 000	5 422 869	6 329 704	4 262 170	3 861 981
Housing	1 866 967	1 810 368	1 738 746	1 690 211	1 647 960
Refuse	2 099 909	1 851 769	1 301 164	1 292 871	1 111 511
Sundries	3 523 179	12 099 020	10 152 593	6 786 795	5 661 804
Traffic Fines	1 976 486	1 774 222	-	-	-
Total	26 710 954	32 765 120	27 523 431	23 556 774	23 604 520

Table 79: Municipal Consumer Debt Position over last 5 years (2011 to 2015)

3.9.5. GRANTS AND SUBSIDIES

ITEM	2015	2014	2013	2012	2011
Total operating revenue budget	309 871 240	247 457 250	201 324 642	173 981 660	155 434 227
Grants and subsidies	137 720 100	139 626 630	99 463 902	69 774 421	57 515 861
Percentage of revenue	44.4	56.42	49.40	40.10	37.00

Table 80: Grants and Subsidies over the last 5 years (2011 to 2015)

3.9.6. MUNICIPAL INFRASTRUCTURE ASSETS AND MAINTENANCE (Q&M)

3.9.6.1. MUNICIPAL INFRASTRUCTURE ASSETS AND MAINTENANCE (Q&M)

ITEM	2015	2014	2013	2012	2011
Roads	267 532 489	199 174 061	200 450 544	189 082 709	190 131 955
Storm Water	41 351 759	22 999 128	24 737 980	23 125 315	2 022 426
Electrical	32 861 712	34 932 153	38 116 202	39 797 986	40 984 215
Total Infrastructure Assets	341 745 960	257 105 342	263 304 726	252 006 010	233 138 596
Repairs and maintenance	17 462 762	15 035 026	10 539 721	10 013 279	5 505 350
Percentage of Infrastructure assets	5.11	5.85	4.00	3.97	2.36

Table 81: Municipal Infrastructure Assets and Maintenance (Q&M) over the last 5 years (2011 to 2016)

3.9.6.2. ASSET MANAGEMENT STRATEGIES

- All the departmental managers take charge of the assets in his/her department.
- Each manager is charged with the responsibility of indicating the maintenance costs within his/her department's operating budget in order to ensure cost effectiveness in terms of the use of assets.
- The Council has adopted a policy in terms of which the life span of assets is determined and replacement takes place only when such a date is reached.
- Assets having reached the pre-determined life span are sold in terms of the provisions of Section 189 of the Local Authorities Ordinance, 974 (Ordinance 25 of 1974).
- The Manager Financial Services is responsible for the insurance cover of all the assets of the municipality.
- The development and implementation of a fixed asset register and asset control system as well as the maintenance thereof.

3.9.7. BORROWINGS (DBSA)

	2015	2014	2013	2012	2011
Borrowings	4 799 418	5 142 234	5 485 050	5 827 866	6 170 681

Table 82: Municipal Borrowings over the last 5 years (2011 to 2015)

3.9.8. MUNICIPALITY'S CREDIT RATING

The Municipality does not currently have a Credit Rating.

3.9.9. EMPLOYEE RELATED COSTS (INCLUDING COUNCILOR ALLOWANCES)

	2015	2014	2013	2012	2011
Employee related costs	88 209 470	59 569 958	54 200 554	51 875 069	49 866 542
Remuneration of councillors	17 792 480	13 688 172	12 732 586	12 059 172	10 953 567
Total	106 002 310	73 258 130	66 933 140	63 934 241	60 820 109

Table 83: Employee Related Costs and Councilor Allowances over the last 5 years (2011 to 2015)

3.9.10. SUPPLY CHAIN MANAGEMENT (SCM)

The uMlalazi Municipality has a Supply Chain Management Policy in place which was reviewed and adopted in February 2012 and which is being implemented.

3.9.11. FINANCIAL VIABILITY AND MANAGEMENT: SWOT ANALYSIS

3.9.11.1. STRENGTHS / OPPORTUNITIES

- The Municipality has -sound Capital Financing Strategies in place;
- Up to date, the Municipality has been able to meet its financial obligations with regards to payment and provisioning of Free Basic Services for Electricity and Refuse Removal;

- The Municipality has sound Revenue Enhancement and Protection Strategies in place;
- The Municipality Consumer Debt Position has remained at roughly the same level since 2008;
- The Municipality has sound Asset Management Strategies in place;
- Employee Related Costs and Councilor Allowances have increased at an acceptable rate from 2008 to 2012; and
- The Municipality has a SCM Policy in place which is being implemented.

3.9.11.2. WEAKNESSES / THREATS

- From 2009 to 2012 there has been a steady decrease in the Municipality's capability to expend it's Capital Budget, i.e. 84.32% expenditure of the capital budget in 2009 and 64.88% expenditure of the capital budget in 2012;
- Whilst the Municipality's assets have increased significantly between 2008 and 2012, the provisioning for operations and maintenance has not increased; and

- The Municipality's borrowings have increased significantly from 2008 to 2012.

3.10. GOOD GOVERNANCE ANALYSIS

3.10.1. NATIONAL AND PROVINCIAL PROGRAMS ROLLED-OUT AT MUNICIPAL LEVEL

3.10.1.1. SUKUMA SAKHE

The purpose of Operation Sukuma Sakhe aims to rebuild the fabric of society by promoting human values, fighting poverty, crime, diseases, deprivation and social ills, ensuring moral regeneration, by working together through effective partnerships. Partnerships include civil society, development partners, communities and government departments, to provide a comprehensive integrated service package to communities.

The objective of Operation Sukuma Sakhe is to create and maintain functional task teams at provincial, district, local, and ward levels to deliver integrated services to individuals, households and communities.

The functionality of all war rooms is still an issue in the wards as most wards are reporting non to somewhat functional. The uMlalazi Local Task Team meets at every Friday at uMlalazi Council Chamber at 10h00. The Local Task Team reports to the UThungulu District Task Team. The functioning of OSS within the municipality is yet to be at a satisfactory level however, the Office of His Worship the Mayor has since established a plan to resuscitate the effectiveness of this program on the ground. The operation of OSS within the municipality focuses on, but is not limited to the following;

- Social Interventions (Obtaining Grants Birth Certificates and Identity Documents; Burials; Counselling; Crime prevention; school uniforms and educational materials)
- Infrastructural Interventions (Housing/Shelter, electricity, road infrastructure, water tanks etc.)
- Health Interventions (Care giving; Wheelchairs and other disability apparatus; treatment; food parcels etc.)
- LED (Community Gardens)



Section C: Spatial Analysis

The 23 war room that have been established within 23 wards within the municipality are operating in accordance with the following schedule:

WARD	DAY	TIME	VENUE
Ward 01	Thursday	09h00	Thembelani
Ward 02	Thursday	10h00	Mamba one-stop-shop
Ward 03	Tuesday	10h00	Inkosi uMzungezi Peace Centre
Ward 04	Thursday	10h00	Thembalesizwe School
Ward 05	Thursday	10h00	Kwa-Bangindoda Tribal Court
Ward 06	Thursday	12h00	Tribal court
Ward 07	Thursday	09h00	Nkanini Health Station
Ward 08	Wednesday	11h00	Sphezi Hall
Ward 09	Thursday	08h00	Sphezi hall
Ward 10	Tuesday	10h00	Siphilile Clinic
Ward 11	Wednesday	14h00	Peace Centre
Ward 12	Monday	14h00	King DinuZulu Hall
Ward 13	Thursday	13h00	Izindophi Peace Centre
Ward 14	Thursday	10h00	Mpumazi Tribal Court
Ward 15	Monday	11h00	Tribal Court
Ward 16	Thursday	09h00	Mvutshini Hall
Ward 17	Wednesday	10h00	Nyezane Crèche
Ward 18	Not functioning	--	--
Ward 19	Not functioning	--	--
Ward 20	Wednesday	10h00	Obanjeni Community Hall
Ward 21	No war room	--	--
Ward 22	Monday	10h00	Lubisana Hall
Ward 23	Wednesday	10h00	Ekuphumuleni Church
Ward 24	Monday	10h00	Tribal Court
Ward 25	Tuesday	14h00	Maqwakazi Hall
Ward 26	Monday	12h30	Nomyaca Community Hall

Table 84: War Room Meeting Days



3.10.1.2. EPWP – SIZABONKE PROGRAMME

3.10.1.2.1. BACKGROUND

His Worship the Mayor, Councilor T.B Zulu entered into an implementation Protocol Agreement with the Premier of the KwaZulu-Natal Province in respect of Phase 2 of the Expanded Public Work Program (2009 – 2014). The purpose of the agreement is:

- To establish an agreed framework for co-operation and co-ordination between the parties
- To promote the objectives of the EPWP by increasing the number of full time equivalent work opportunities through mainstreaming the use of Labour-Intensive employment in the delivery of public infrastructure, goods and services in the municipality
- To confirm the municipalities' agreement and commitment to achieve the targeted number of full time equivalent work opportunities in the Municipality by 2014 as specified
- To promote EPWP incentive grants and incentivizes eligible Public Bodies in the Province to increase Labor-Intensive employment through EPWP projects and programs that maximize job creation
- To specify the institutional structures that will oversee, monitor and report on progress in implementation the EPWP and achieving the EPWP targets
- To provide for mutual assistance and support in respect of the programs and initiatives of the EPWP

3.10.1.2.2. EPWP OVERALL CO-ORDINATION WITHIN THE MUNICIPALITY

3.10.1.2.2.1. THE EPWP STEERING COMMITTEE AND RESPONSIBILITIES:

The EPWP Steering Committee was established to:

- Setting EPWP targets for each department and Sectors.
- Creating an enabling climate for the successful implementation of EPWP in EMM.
- Reporting to EXCO
- Program Monitoring and Evaluation
- Setting performance Standard
- Compiling EPWP Management Plan.
- Guide the execution of the EPWP, including project selection;
- Define Sector reviews;
- Facilitate communication among stakeholders; and
- Provide a baseline for progress measurement and program control.

3.10.1.2.2.2. EPWP UMLALAZI MUNICIPALITY CO-ORDINATION STRUCTURE

The Executive Committee resolved that

- Councillor Ndwane be nominated to lead and promote the EPWP in the Infrastructure, Social and Environmental Sectors
- The Director Engineering Services be nominated to assist His Worship the Mayor Councilor T B Zulu with effective co-ordination and monitoring the implementation of the EPWP.



Figure 34: EPWP uMlalazi Municipality Co-ordination Structure

3.10.1.2.3. SECTOR CO-ORDINATION

Sector Co-ordinators are appointed by the Executive Committee through the Municipal Manager for each of the four sectors namely:

- Infrastructure Sector
- Environment and Culture Sector
- Social Sector; and
- Non State Sector

The appointed Sector Coordinator is at the Management Level and is responsible for:

- Liaising with the stakeholders
- Keeping abreast with sector specific developments;
- Liaising and representing the Municipality on the relevant provincial EPWP Committees;
- Disseminating sector specific information to the dedicated EPWP Champions identified by each of the Departments.
- Sector coordinators are also responsible for programs design, implementation and reporting on EPWP System; and
- Monitor, evaluate and report on sector specific KPIs to the Head of Department.

3.10.1.2.4. EPWP SECTORS

3.10.1.2.4.1. THE ENVIRONMENT AND CULTURE SECTOR PROGRAMMES

The aim of the Sector is to: 'Build South Africa's natural, social and cultural heritage, and in doing so, dynamically uses this heritage to create both medium and long term work and social benefits.' Examples of projects in the Environment and Culture Sector include:

- Sustainable land based livelihoods (Greening, Working for Water & Wetlands)
- Waste management (Working on Waste, Food for Waste etc.)
- Tourism and creative industries (Working for Tourism, etc.)
- Parks and beautification (People and Parks, Cemetery Maintenance, Community Parks, etc.)
- Coastal management (Working for the Coast)
- Sustainable energy (Working for Energy)

3.10.1.2.4.2. SOCIAL SECTOR PROGRAMMES

The objectives of the Sector is to contribute to the overall Government objectives of improving the delivery of health services, early childhood development, community crime prevention, school nutrition and other social development oriented services through programs such as:

- Community safety programs - crime reporting, crowd control, school patrol, disaster emergency response, firefighting,

floods Impact support and community safety officials

- Home community based care - home community based care Services (TB, HIV/Aids etc.).
- Early Childhood Development - early childhood development, homework services, literacy programs, peer education, social issues awareness and career guidance.
- Sports and recreation - life guards, sports academy, seasonal employment: holiday resorts and nature reserves.
- Social Services - domestic violence, rape counseling and support, child labour, suicide counseling, abuse counseling and support, substance abuse.
- Graduate development programmes - updating indigent register and debt collection.

3.10.1.2.4.3. INFRASTRUCTURE SECTOR PROGRAMMES

The Infrastructure sector is aimed to promote the use of labour-intensive methods in the construction and maintenance of public infrastructure. Infrastructure Sector Programmes includes:

- Road construction and maintenance.
- General construction and maintenance - construction of buildings, dams, reservoirs etc. and their maintenance.
- Storm water programmes: storm water drainage systems.
- Water and sanitation projects.
- National youth services aimed at developing and training youth between the age of 18 and 35 years on artisan trades in the building environment.
- Learnership aimed at training and developing contractors and supervisors in labour-intensive methods of construction.
- Large Projects aimed at providing support to public bodies in the implementation of projects with a value of high labour-intensity.

3.10.1.2.4.4. NON-STATE SECTOR

The objectives of the Sector are to create an avenue where NPO's; NGOs; and CBOs can assist government in the overall Government objectives of Job creation through socially constructive activities in their local communities. The Municipality will support the delivery of the Non-State Sector through measures such as facilitating and mobilising NPOs.

3.10.1.2.5. EPWP PROJECTS FOR 2015/16 FINANCIAL YEAR

His Worship the Mayor, Councilor T.B Zulu entered into an implementation Protocol Agreement with the Premier of the Kwa-Zulu Natal Province in respect of Phase 2 of the Expanded Public Work Program (2011 – 2015).

FINANCIAL YEAR	WORK OPPORTUNITIES (JOBS CREATED)	FULL TIME EQUIVALENT
2011/2012	370	135
2012/2013	481	175
2013/2014	605	218
2014/2015	1010	825
2015/16	1650	1585

Table 85: Targets (2011 – 2015)

WARD	DAY	VENUE
Environmental & Culture Sector	Food For Waste	100
	War Against Poverty	100
	Sizabonke	85
	Waste Management Contracts	129 +5
	Weed Eradication	50
Infrastructure	MIG: Projects	135
	Electrical	1000
	Community Works Program (Road and Street, Verges, infrastructural maintainance)	
Local Economic Development (LED)	Co-operatives and other Poverty Alleviation projects	180

Table 86: Projects Identified For the EPWP

These projects are funded from:

- Equitable Share Grant: (Poverty Alleviation; Work Creation; Local Economic Development);
- EPWP Grant
- and MIG (Labour-Intensive Construction method)

3.10.2. IGR FRAMEWORK

The Intergovernmental Relations Framework Act of 2005 provides for the establishment of a District Intergovernmental Forum for every district, giving effect to the goals and principles of intergovernmental relations and cooperative government as contained in Chapter 3 of the Constitution.

The KZN Department of Co-operative Governance and Traditional Affairs (KZN COGTA) provided assistance with the preparation of a Draft Mayoral Protocol for the uThungulu District Mayor's Coordinating Forum.

The Mayoral Protocol will serve as a Terms of Reference for the uThungulu District Mayor's Co-ordinating Forum in order to promote Intergovernmental Relations within the District.

The uMlalazi Municipality has created 1650 jobs in 2015/2016 financial year. In terms of Job Creation the municipality had a budget of R 3 241 800 for Poverty alleviation and towards Work Creation Projects the municipality budgeted R2 004 000.

Below is the list of projects identified for the EPWP with regards to job creation within the uMlalazi Municipality in the 2015/2016 Financial Year:

The Mayoral Protocol provides a framework or guidance on the following matters of the uThungulu District Mayors Coordinating Forum:

- Membership;
- Object of the Forum;
- Functions of the Forum;
- Referral of matters;
- Meeting of the Forum;
- Broad consultative meeting;
- Procedure;
- Resolutions and their implementation;
- Settlement of Disputes;
- Technical support structure;
- Funding;
- Amendment of protocol
- Application.

The Forum consists of:

- the mayor of the uThungulu District Municipality;
- the mayors of local municipalities in the District; and
- Socio-Economic partners and other stakeholders as may be invited by the District Mayor.

Other IGR Meetings within the uThungulu District Municipality are scheduled as follows:

DATE	FORUM	TIME
20 January	Technical Support Forum (TFS) MMs	11H00
27 January	District Intergovernmental Forum (DIF) Mayors	13H00
19 February	Communications Forum	10H00
20 February	CFO Forum	10H00
24 February	Community Forum	9H00
24 February	Infrastructure Forum	14H00
6 March	Corporate Forum	10H00
13 March	Planners Forum	9H30
19 May	CFO Forum	10H00
19 May	Infrastructure Forum	10H00
21 May	Communications Forum	10H00
12 June	Planners Forum	9H00
13 August	Infrastructure Forum	12H00
20 August	Communications Forum	10H00
10 September	CFO Forum	9H00
11 September	Planners Forum	9H00
17 November	Infrastructure Forum	12H00
19 November	Communications Forum	10H00
26 November	CFO Forum	10H00
11 December	Planners Forum	9H30

Table 87: IGR Meeting Schedule

3.10.3. MUNI-MEC MEETINGS

The MUNI-MEC is a provincial intergovernmental body that meets quarterly to analyse the state of local governments and is made up of the MEC and Municipal Mayors and Municipal Managers within the province. The body also serves as a platform where programmes and projects by Provincial and National Government that will be implemented locally are packaged. Current issues and challenges affecting municipalities are identified and strategically dealt with. As such the His Worship the Mayor Cllr TB Zulu and the Municipal Manager form an integral part of this forum and representatives of the municipality.

3.10.4. THE IDP REPRESENTATIVE FORUM

This is the structure, which institutionalises and ensures a participatory IDP review process. It represents the interests of the constituents of the municipality in the review process. It is envisaged that all government and nongovernment organisations, stakeholders or interest groups are represented in the forum. In terms of the adopted IDP, Budget and /PMS Process Plan, the municipality is required to conduct one representative forum per quarter of the financial year. This ensures an integrated and inclusive approach to development and within a vertically and horizontally aligned platform.

3.10.5. MUNICIPAL STRUCTURES

3.10.5.1. COMMITTEES APPOINTED BY COUNCIL

3.10.5.1.1. COUNCIL REPRESENTATIVES AT UTHUNGULU DISTRICT MUNICIPALITY

The following councillors were representatives of uMlalazi Municipality in the uThungulu District Council:

1	Councillor T B Zulu (ANC)
2	Councillor E N Mtshali (ANC)
3	Councillor S G Ngema (ANC)
4	Councillor J K Powell (IFP)
5	Councillor M Dludla (IFP)
6	Councillor B L Thusi (NFP)

Table 88: Council Representatives at uThungulu District Municipality

3.10.5.1.2. SECTION 79 COMMITTEES

In 2012/13 Council recomposed its Section 79 committees and they reflect as follows:

FINANCIAL MANAGEMENT COMMITTEE	
Councillor T B Zulu (Chairperson)	(ANC)
Councillor N M Mnqayi	(ANC)
Councillor S G Ngema	(ANC)
Councillor S Naicker	(ANC)
Councillor M M Khanyile	(ANC)
Councillor S G Mbambo (Exco 05 March 14 : Exco Min 187/13/14)	(IFP)
Alderman S B Larkan	(IFP)
Councillor E A Talmage (Exco 03 July 13 : Exco Min 10/13/14)	(IFP)
Councillor B R L Ngema	(NFP)
Councillor Z H Biyela (Exco 03 Dec 14 : Exco Min 175/14/15)	(NFP)

CORPORATE SERVICES COMMITTEE	
Councillor B R L Ngema (Chairperson) (Exco 03 Dec 14 : Exco Min 175/14/15)	(NFP)
Councillor C T Ndwalane	(ANC)
Councillor M G Zondi	(ANC)
Councillor M M Khanyile	(ANC)
Councillor M E Dlamini	(ANC)
Councillor N L Biyela	(ANC)
Councillor J K Powell	(IFP)
Councillor S G Mbambo	(IFP)
Councillor M Dludla (Exco 16 Oct 14 : Exco Min 97/14/15)	(IFP)
Councillor B L Thusi	(NFP)

Section C: Spatial Analysis

ENGINEERING SERVICES COMMITTEE	
Councillor BRL Ngema (Chairperson)	(NFP)
Councillor S G Ngema (Exco 01 July 15 : Exco Min 12/15/16)	(ANC)
Councillor B P Simelane	(ANC)
Councillor F M Mtengu	(ANC)
Councillor M Z Nkwanyana	(ANC)
Councillor T A Hlatshwayo	(ANC)
Councillor V M Xulu (Exco 16 Oct 14 : Exco Min 97/14/15)	(IFP)
Councillor D T Ngonyama	(IFP)
Councillor K B Magwaza	(IFP)
Councillor L Thusi	(NFP)
COMMUNITY SERVICES COMMITTEE	
Councillor C Gamede (Chairperson)	(ANC)
Councillor E M Zwane	(ANC)
Councillor M H Qwabe	(ANC)
Councillor T G Shandu (Exco 01 July 15 : Exco Min 12/15/16)	(ANC)
Councillor C T Ndwane	(ANC)
Councillor Q T Xulu	(IFP)
Councillor N L Ngidi (Exco 16 Oct 14 : Exco Min 97/14/15)	(IFP)
Councillor P G Dlolane (Exco 16 Oct 14 : Exco Min 97/14/15)	(IFP)
Councillor M M M Ntuli	(NFP)
Councillor N S Mzimela	(NFP)
PROTECTION SERVICES COMMITTEE	
Councillor I Woollatt (Chairperson)	(ANC)
Councillor N S Zulu	(ANC)
Councillor T A Hlatshwayo	(ANC)
Councillor B S Cebekhulu	(ANC)
Councillor M M Cebekhulu	(IFP)
Councillor B C Magwaza	(IFP)
Councillor S G Mbambo (Exco 18 Dec 15 : Exco Min 170/15/16)	(IFP)
Councillor M G Ntuli	(NFP)
Councillor S K Mbatha	(NFP)

ECONOMIC DEVELOPMENT COMMITTEE

Councillor C T Ndwalane (Chairperson) (Exco 01 July 15 : Exco Min 12/15/16)	(ANC)
Councillor T E Nsele	(ANC)
Councillor M E Dlamini	(ANC)
Councillor E Z Jaffe	(ANC)
Councillor N L Ngidi (Exco 16 Oct 14 : Exco Min 97/14/15)	(IFP)
Councillor K Khumalo	(IFP)
Councillor P G Dlolane	(IFP)
Councillor S S Sithole	(NFP)
Councillor M B Biyela	(NFP)
Councillor K B Magwaza	(IFP)
Councillor B L Thusi	(NFP)

STANDING RULES AND ORDERS COMMITTEE

The Speaker Councillor E N Mtshali (Chairperson)	(ANC)
The Chief Whip Councillor M B Biyela	(NFP)
The Deputy Mayor Councillor MMM Ntuli	(NFP)
Alderman S B Larkan	(IFP)

LOCAL LABOUR FORUM (LLF) EXCO MIN NO 37/11/12 APPROVED BY EXCO ON 02 AUGUST 2011

Councillor C T Ndwalane (Chairperson)	(ANC)
Councillor T A Hlatshwayo	(ANC)
Councillor B R L Ngema	(NFP)
Councillor S K Mbatha (Exco 06 Feb 13 : EXCO MIN NO 211/12/13)	(ANC)
Councillor P G Dlolane (Exco 05 March 14 : EXCO MIN NO 187/13/14)	(IFP)

CO-OPERATIVE RELATIONS COMMITTEE (MCOR) EXCO MIN NO 13/11/12 APPROVED BY EXCO ON 02 AUGUST 2011

His Worship the Mayor Councillor T B Zulu (Chairperson)	(ANC)
The Deputy Mayor Councillor MMM Ntuli	(NFP)
The Chief Whip Councillor M B Biyela	(NFP)
Alderman S B Larkan	(IFP)
Councillor B L Thusi (Exco 03 Dec 14 : Exco Min 175/14/1)	NFP

EXECUTIVE COMMITTEE MIN NO UMC 45/10/11 APPROVED BY COUNCIL ON 01 JUNE 2011	
His Worship the Mayor Councillor T B Zulu (Chairperson)	(ANC)
The Deputy Mayor Councillor MMM Ntuli (<i>Sp Council 16 July 2014 (MIN NO UMC 6/14/15)</i>)	(NFP)
Councillor C Gamede (<i>Council 25 March 2014 (MIN NO UMC 96/13/14 –full time)</i>) Promulgated in Notice 07 of the Provincial Gazette No 1097 dated 17 February 2014	(ANC)
Councillor C T Ndwalane	(ANC)
Alderman S B Larkan	(IFP)
Councillor B R L Ngema	(NFP)
Councillor S G Ngema (<i>Sp Council on 28 May 2015 MIN NO UMC 106/ 14/ 15 - full time</i>)	(ANC)
Councillor J K Powell (<i>Council 24 Feb 2015 (MIN NO UMC 70/14/15 –full time)</i>) Promulgated in Notice 42 of the Provincial Gazette, dated 27 March 2015	(IFP)
Councillor I Woollatt	(ANC)
Councillor Q T Xulu	(IFP)
The Chief Whip Councillor M B Biyela (<i>Non member</i>) (<i>Sp Council 23 July 2014 (MIN NO UMC 11/14/15)</i>)	(NFP)
The Speaker Councillor E N Mtshali (<i>Non member</i>)	(ANC)

Table 89

3.10.6. THE AUDIT AND PERFORMANCE AUDIT COMMITTEE

The following were members of the Audit and Performance Audit Committee and Mr D Bosch was appointed as the chairperson of the Committee:

NAME	DESIGNATION
Mr D Bosch	Chairperson
Mr Z Zulu	Member
Ms T Ndlela	Member (Resigned)
Mr M Dlamini	Member

Table 90: Members of the Audit and Performance Audit Committee

The Committee members are remunerated for preparation and attendance of meetings in line with the National Treasury Regulation that regulate the remuneration of commission and committee and were reimbursed for expenses incurred for attending audit committee meetings.

3.10.6.1.1. MUNICIPAL PUBLIC ACCOUNTS COMMITTEE

Guidelines for the Establishment of Municipal Public Accounts Committees were issued jointly by Cooperative Governance and Traditional Affairs and National Treasury Departments during August 2011.

The MPAC may engage directly with the public and consider public comments when received and will be entitled to request

for documents or evidence from the Accounting Officer of a municipality or municipal entity.

The primary functions of the Municipal Public Accounts Committees are as follows:

- To consider and evaluate the content of the Annual Report and to make recommendations to Council when adopting an oversight report on the Annual Report;
- In order to assist with the conclusion of matters that may not be finalised, information relating to past recommendations made on the Annual Report, must also be reviewed. This relates to current in-year reports, including the quarterly, mid-year and Annual Reports;
- To examine the financial statements and audit reports of the municipality and municipal entities, and in doing so, the committee must consider improvements from previous

statements and reports and must evaluate the extent to which the Audit Committee's and the Auditor-General's recommendations have been implemented;

- To promote good governance, transparency and accountability on the use of municipal resources;
- To recommend or undertake any investigation in its area of responsibility, after reviewing any investigation report already undertaken by the municipality or the Audit Committee; and
- To perform any other functions assigned to it through a resolution of Council within its area of responsibility.
- The MPAC reports to Council, at least quarterly, on the activities of the Committee which will include a report detailing its activities of the preceding and current financial years, the number of meetings held, the membership of the committee and key resolutions taken in the annual report.
- Municipal Public Accounts Committee (MPAC) is established instead of the Standing Committee on Public Accounts (SCOPA).

The structural composition of the committee is as follows;

MUNICIPAL PUBLIC ACCOUNT COMMITTEE (MPAC) EXCO MIN NO 296/10/11 APPROVED BY EXCO ON 27 JUNE 2011	
Councillor N S Mzimela (Chairperson) <i>(Exco 06 Feb 13 : EXCO MIN NO 211/12/13)</i>	<i>(NFP)</i>
Councillor M E Dlamini	<i>(ANC)</i>
Councillor M M Khanyile	<i>(ANC)</i>
Councillor E A Talmage	<i>(IFP)</i>
Alderman S B Larkan <i>(Exco 05 March 14 : EXCO MIN NO 187/13/14)</i>	<i>(IFP)</i>

Table 91: Municipal Public Accounts Committee Members

3.10.6.1.2. BID COMMITTEES

In terms of Section 112(1) of the Local Government Municipal Finance Management Act 56 of 2003 the supply chain management policy of a municipality must be fair, equitable, transparent, competitive and cost-effective and comply with a prescribed regulatory framework for municipal supply chain management.

In terms of Section 26 (1) (a) (i) to (iii) of the uMlalazi Supply Chain Management Policy the Accounting Officer is required to establish a committee system for competitive bids consisting of : -

- A Bid Specification Committee;
- A Bid Evaluation Committee; and
- A Bid Adjudication Committee;

3.10.6.1.2.1. COMPOSITION OF BID COMMITTEES

REGULATION 27(3) - BSC

Must be composed of one or more officials of the municipality, preferably the manager responsible for the function involved, and may when appropriate, include external specialist advisors.

REGULATION 28 (2) (A) & (B) BEC

A bid evaluation committee must as far as possible be comprised from departments requiring the goods and services and at least one SCM practitioner of a municipality.

REGULATION (2) (I) TO (III) - BAC

A Bid adjudication committee must consist of at least four senior managers of the municipality, which must include:

- The Chief Financial Officer or if the Chief Financial Officer is not available another manager in the budget and treasury office reporting directly to the Chief Financial Officer and designated by the Chief Financial Officer.
- At least one senior supply chain management practitioner who is an official of the municipality, and
- A technical expert in the field which is an official of the municipality.

Section C: Spatial Analysis

In view of the above and noting the regulations, the following officials have been appointed to represent the uMlalazi Council on the aforementioned Committees: -

3.10.6.1.2.2. BID SPECIFICATIONS COMMITTEE MEMBERS: -

	DESIGNATION	DEPARTMENT	NAME	CAPACITY
1	Senior Manager Engineering (Electrical)	Engineering Services	J Le Grange	Chairman
2	Senior Manager Community Services	Community Services	F Mahaye	Member
3	Senior Manager Corporate Services	Corporate Services	S V D Westhuizen	Member
4	Senior Manager Finance (Revenue)	Financial Services	K Nxumalo	Member
5	SCM Practitioner	Financial Services	M Hulley / L Maphumulo	Advisor

Table 92: Bid Specifications Committee Members

Note: Quorum is made by at least 50% +1. It should be noted that this committee may when appropriate, include external specialist advisors for technical matters.

3.10.6.1.2.3. BID EVALUATION COMMITTEE MEMBERS: -

	DESIGNATION	DEPARTMENT	NAME	CAPACITY
1	Director Corporate Services	Corporate Services	K C Zulu	Chairman
2	Senior Manager Finance (Expenditure)	Financial Services	T Mnguni	Member
3	Senior Manager Engineering (Civil)	Engineering Services	M Dlamini	Member
4	Senior Manager Protection Services	Protection Services	X Blose	Member
5	SCM Officer	Financial Services	L Maphumulo	Advisor

Table 93: Bid Evaluation Committee Members

Note: Quorum is made by at least 50% +1.

BID ADJUDICATION COMMITTEE MEMBERS: -

	DESIGNATION	DEPARTMENT	NAME	CAPACITY
1	Chief Financial Officer	Financial Services	Z Mhlongo	Chairman
2	SCM Practitioner	Financial Services	M Hulley	Member
3	Director Engineering Services	Engineering Services	N Buthelezi	Member
4	Director Community Services	Community Services	S M Nzuza	Member
5	Deputy Chief Financial Officer	Financial Services	B Koster	Member
6	Director Protection Services	Protection Services	Vacant	Member

Table 94: Bid Adjudication Committee Members

Note: Quorum is made by at least 50% +1.

An Employee of the Supply Chain Management Unit is required to be present at the meetings of the Specification and Evaluation Committees as an Observer.

The requirements of their respective committee which are detailed in Clause 29 of the uMlalazi Supply Chain Management Policy are applied.

3.10.6.1.3. OTHER SUPPORTING COMMITTEES

- The HIV/Aids Desk.
- The Sports Desk.
- Arts and Culture Desk.
- Youth Desk.
- Ward Committees for 26 wards in the municipality.

3.10.6.1.4. IDP PUBLIC PARTICIPATION STRUCTURES

As set out in the IDP Review Process Plan for 2013/2014, the following Structures have been established to ensure effective and efficient public participation around planning and development that affect people's lives:

STRUCTURE	STATUS
IDP Representative Forum	Functional
Road Shows	Functional
Ward Committees	Established and Functional
Izimbizos	Functional
Ward-based Planning forum	Still to be established

Table 95: Public Participation Structures



Section C: Spatial Analysis

POLICY	FILE REF	SECTION	EXCO ADOPTION	REVIEW DATES
Pool Motor Vehicle Policy	3/3/1	General	07 Feb 2012	
Office Bearers Security Services Policy	3/3/2	General	16 Feb 2012	
Whistle Blowing Policy	3/3/3	General	07 Feb 2012	
Risk Management Policy	3/3/4	General	07 Feb 2012	
I T Policy	3/3/6	General	07 March 2012	
Communication Plan Policy	3/3/21	General	05 June 2013	
Records Management Policy	3/3/25	General	02 October 2013	
Informal Economy Policy	3/3/26	General	02 October 2013	
Expanded Public Works Policy (LLF 29 Jan 14)	3/3/33	General	05 March 2014	
Budget Policy	3/3/7	Finance		Council 30 May 2013
S & T Allowance Policy		3/3/8	Finance	08 Oct 2012
Supply Chain Management	3/3/9	Finance		EXCO 05 June 2013
Bad Debt Write off and Impairment of Debts Policy	3/3/10	Finance	Council 30 May 2013	
Credit Control and Debt Collection Policy	3/3/11	Finance		Council 30 May 2013
Council 29 May 2014				
Indigent Policy	3/3/13	Finance		Council 30 May 2013
Funding and Reserve Policy	3/3/14	Finance	Council 30 May 2013	
Borrowing Policy	3/3/15	Finance	Council 30 May 2013	
Investment and Cash Management Policy	3/3/17	Finance		Council 30 May 2013
Tariff Policy	3/3/18	Finance	01 June 2007	Council 30 May 2013
Property Rates Policy	3/3/20	Finance		Council 29 May 2014
Leave Policy and Procedures Policy	3/3/5	Human Resource	03 April 2013	
Rewards, Gifts and Favours Policy	3/3/12	Human Resource	08 May 2013	
Bursary Policy for Council Officials	3/3/16	Human Resource	19 Sept 2012	
Training and Development Policy	3/3/19	Human Resource	06 July 2010	
Scarce Skills Policy (LLF 17 July 13 & 23 Sept 14)	3/3/23	Human Resource	05 November 2014	
Staff Retention Policy (LLF 17 July 13)	3/3/24	Human Resource	21 August 2013	
Voluntarism and Internship Policy (LLF 29 Jan 14)	3/3/28	Human Resource	05 March 2014	
Occupational Health and Safety Policy (LLF 29 Jan 14)	3/3/29	Human Resource	05 March 2014	
Protective Clothing (LLF 29 Jan 14)	3/3/30	Human Resource	05 March 2014	
Dress Code Policy (LLF 29 Jan 14)	3/3/31	Human Resource	05 March 2014	
Employee Assistance Policy (LLF 29 Jan 14)	3/3/32	Human Resource	05 March 2014	

Table 96: Status of Municipal Policies

The Municipality annually submits the Workplace Skills Plan and Annual Training Report to the Local Government Sector Education and Training Authority in terms of Skills Development Act 97 of 1998 as well as Annual Report as required by the MFMA.

3.10.7. MUNICIPAL RISK MANAGEMENT POLICY

The uMlalazi Municipality has adopted a Risk Management Policy. The following sets out the four identified Risk Categories.



Figure 35: Four Risk Categories

MAIN RISK CATEGORIES	EXAMPLES	MAIN MITIGATION MEASURES
Strategic risk	<ol style="list-style-type: none"> 1. Political changes or change in system of government or policies particularly as our system in South Africa is based on proportional representation which means political parties and political alignments are more profound. 2. Faction fighting. 3. Forceful and grabs. 	<p>Hard to predict or quantify, this can be addressed through:</p> <ol style="list-style-type: none"> 1. Environmental scanning, scenario development and simulation. 2. Ensuring that service delivery and people's needs surpass political affiliation and subjectivity. 3. Maximize public participation in matters of local government. 4. Effective strategic management. 5. Capacity building for all stakeholders. 6. Passing appropriate by-laws and ensuring there is rule of law. 7. Development of strategic response to each alternative scenario. 8. Development of conflict resolution skills.
Financial risk Risk pertaining to corruption, solvency, profitability and liquidity	<ol style="list-style-type: none"> 1. Fraud and corruption 2. Market risks 3. Interest rates 4. Equity prices 5. Transfer risk 6. Political risk 7. Crime 8. Economic risk 9. Liquidity risk 10. Rates or rent boycott 11. Failure to collect rates and municipal taxes 12. Failure to collect monies from municipal creditors. 	<ol style="list-style-type: none"> 1. Application monitoring of policies and plans such as a fraud and corruption plan. 2. Proper implementation and monitoring of the Acts such as the Municipal Finance Management Act 3. early warning system 4. An effective and efficient justice system at local level. 5. Collaborative efforts in combating crime such as developing the capacity of ward committees, financial committees and policing forums. 6. Transparent procurement system.
Operational risks Failures of operational effectiveness or service delivery in municipal operations due to inadequate internal processes or ineffective response to external challenges.	<ol style="list-style-type: none"> 1. Poor performance in critical KPA. 2. Dissatisfaction of residents with service delivery which might lead to protests and even violence. 3. Councilors who are not accountable. 4. Not adhering to the Batho Pele principles 5. No clear roles and functions of municipal stakeholders. 6. Political interference in service delivery. 7. lack of cooperation between the municipality and other spheres of government including the District Municipality 	<ol style="list-style-type: none"> 1. Application and monitoring of performance managements systems within the municipality. 2. Development of mechanisms and systems of involving the community in matters of governance and decision making at local level such as ward committees, project committees. 3. Communication internally and externally improved. 4. Capacity building regarding roles, function, and responsibility of each municipal stakeholder. 5. Enforce adherence to the code of conduct by both councilors and officials. 6. Making the IDP development and the budgeting processes a community driven process. 7. Improve intergovernmental relations. 8. Adherence to the Municipal Financial management systems and sound financial practices. 9. Good governance principles such as accountability and transparency, openness, responsiveness and so on. 10. Informing the public about what quality and standard of service to expect. 11. Ensuring that public meetings to update communities about development are held regularly.

Section C: Spatial Analysis

MAIN RISK CATEGORIES	EXAMPLES	MAIN MITIGATION MEASURES
<p>Project and program risks</p> <p>Risk within specific projects, involving technology, human behavior and external threats.</p>	<ol style="list-style-type: none"> 1. Risk of technology failure. 2. Strikes 3. Project personnel that does not have appropriate skills to deliver. 4. Failure to complete the project 5. Project is of low standard, and it is difficult to retrieve municipal monies used. 6. The procurement process was not open and transparent. 7. There is no buy in or ownership of the project by the community. 8. The project is not based on the real needs of the people, and thus does not address the real needs of the people. 9. Lack of co-operation and good working relationship between the municipality and different government departments. 10. Budgetary constraints. 11. The project is not aligned to the IDP. 	<ol style="list-style-type: none"> 1. Effective strategic planning, incorporating internal and external stakeholders. 2. Ensuring alignment of the project to the IDP. 3. Open and transparent procurement system. 4. Formation of project committees. 5. Project steering committees to be well versed with their roles functions and responsibilities. 6. Ensuring that the service provider provides quality service. 7. Proper project budgeting. 8. Accountability, transparency, monitoring and constant reporting regard project progress. 9. Use of local resources.

Table 97: Unpacking of the four identified Risk Categories

Top 10 Organisational Risks:

Risk 01. KPA2: Service Delivery: Disaster Managements

Risk 02. KPA4: Good Governance and Public Participation: Public Participation

Risk 03. Community Services: Community Facilities

Risk 04. KPA 2: Service Delivery: Waste Management

Risk 05. Business Support: Fuel Management and Control

Risk 06. KPA 1: Municipal Transformation and Organisational Development: Council Support

Risk 07. KPA 4: Good Governance and Public Participation: Municipal Vision and Goals

Risk 08. Business Support: Audit Function

Risk 09. Economic Development: Investment Attraction and Retention

Risk 10. Financial Management: Contract Management.

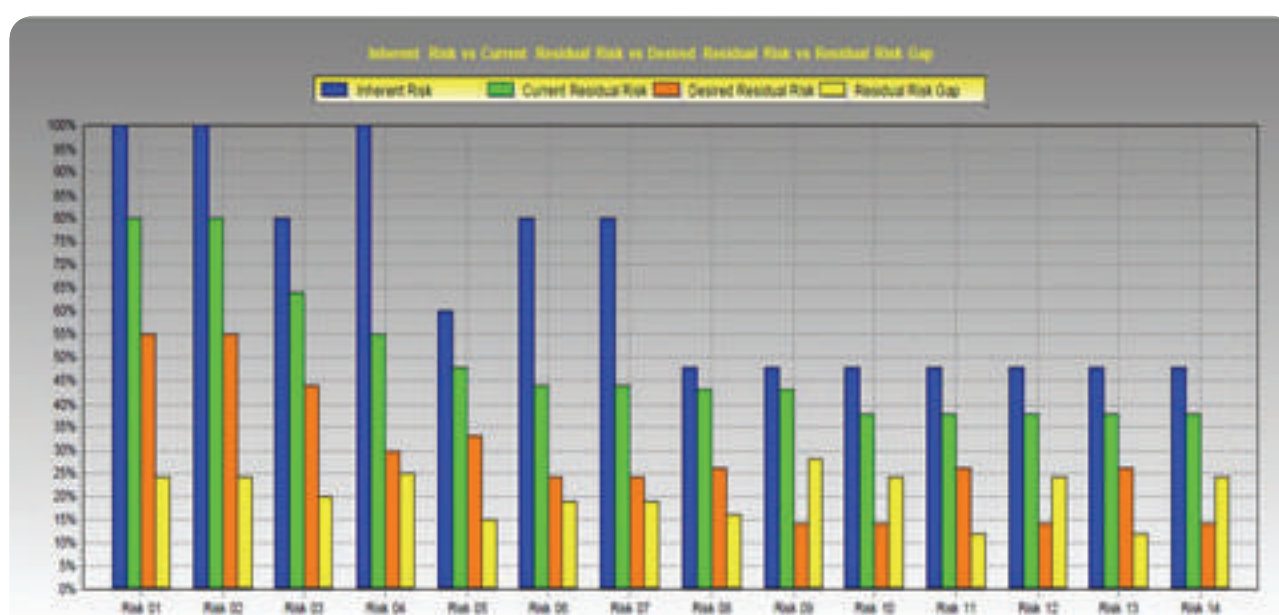


Figure 36: Top 10 Organisational Risks

3.10.8. FRAUD AND CORRUPTION

The uMlalazi Municipality has adopted an Anti-Corruption / Fraud Prevention Plan, with the following aims:

- Enhance public confidence in the municipality,
- Build and maintain an ethics culture in order to avoid possibilities for conflict of interest well in advance,
- Strengthen community participation in exposing and reporting corruption,
- Create organizational culture of transparency,
- To encourage councilors in particular to engage communities in anti-corruption initiative,
- To prevent, detect and investigate fraud and corruption, and take appropriate action in the event of such irregularities,
- To build public accountability as well as internal accountability and transparency,
- To enhance efficiency, effectiveness and responsiveness of the uMlalazi Municipality,
- To promote effective participation of municipal stakeholders in decision making and in corruption prevention, and
- Increase municipal credibility and remove public distrust.

3.10.9. MUNICIPAL BYLAWS

The table below indicates Bylaws that the Municipality has adopted since 2003 to current:

NO	DATE OF ADOPTION E = EXCO C = COUNCIL	BYLAWS	RESOLUTION	STATUS
1	E – 04/02/08 C – 25/03/08	Advertising Bylaws	EXCO 274/07/08	Promulgate on 09/04/2009
2	E – 03/02/03 C – 24/03/03	Caravan Park Bylaws	EXCO 309/02/03	Promulgated on 10/07/03
3	E – 03/02/03 C – 24/03/03	Cemetery and Crematorium Bylaws	EXCO 309/02/03	Promulgated on 10/07/03
4	E – 03/02/03 C – 24/03/03	Lease of Halls and Conference Facilities Bylaws	EXCO 309/02/03	Promulgated on 10/07/03
5	E – 05/05/03 C – 29/09/03	Aerodrome Bylaws	EXCO 454/02/03	Promulgated on 04/03/04
6	E – 05/05/03 C – 29/09/03	Funeral Undertaker Bylaws	EXCO 454/02/03	Promulgated on 04/03/04
7	E – 05/05/03 C – 29/09/03	Public Amenities Bylaws	EXCO 454/02/03	Promulgated on 08/04/04
8	E – 07/06/04 C – 28/06/04	Nuisance Bylaws	EXCO 475/03/04	Promulgated on 11/11/04
9	E – 04/07/05 C – 26/09/05	Fire Prevention Bylaws	EXCO 10/05/06	Promulgated on 09/10/08
10	E – 04/07/05 C – 26/09/05	Encroachment Bylaws	EXCO 10/05/06	Promulgated on 11/03/10
11	E – 04/07/05 C – 26/09/05	Parking Bylaws	EXCO 10/05/06	Promulgated on 11/03/10
12	E – 04/07/05 C – 26/09/05	Street Trading Bylaws	EXCO 10/05/06	Promulgated on 11/03/10
13	E – 04/07/05 C – 26/09/05	Beaches Bylaws	EXCO 10/05/06	Promulgated on 11/03/10
14	E – 04/07/05 C – 26/09/05	Electricity Bylaws	EXCO 10/05/06	Promulgated on 11/03/10
15	E – 04/07/05 C – 26/09/05	Municipal Public Transport Bylaws	EXCO 10/05/06	Promulgated on 11/03/10

NO	DATE OF ADOPTION E = EXCO C = COUNCIL	BYLAWS	RESOLUTION	STATUS
16	E – 04/07/05 C – 26/09/05	Storm Water Management Bylaws	EXCO 10/05/06	Promulgated on 11/03/10
17	E – 04/07/05 C – 26/09/05	Public Roads Bylaws	EXCO 10/05/06	Promulgated on 11/03/10
18	E – 01/08/05 C – 26/09/05	Keeping of Animals Bylaws	EXCO 49/05/06	Promulgated on 11/03/10
19	E – 01/08/05 C – 26/09/05	Environmental Health Bylaws	EXCO 49/05/06	Promulgated on 11/03/10
20	E – 03/10/05 C – 12/12/05	Financial Bylaws	EXCO 114/05/06	Promulgated on 11/03/10
21	E – 07/08/06 C – 26/09/06	Refuse Bylaws	EXCO 37/06/07	Promulgated on 11/03/10
22	C – 27/02/07	Finance Rates Bylaws	UMC35/06/07	Promulgated on 11/03/10
23	E – 05/02/07 C – 26/03/07	Pound Bylaws	EXCO 222/06/07	Promulgated on 11/03/10
24	C – 26/03/07	Motor Vehicle and Traffic Bylaws	EXCO 233/06/07	Promulgated on 11/03/10
25	E – 04/04/08 C – 07/04/08	Delegation of Powers Bylaws	EXCO 321/07/08	Promulgated on 11/03/10

Table 98: Bylaws adopted since 2003 to current

3.11. PUBLIC PARTICIPATION ANALYSIS

The uMlalazi Communication Plan was completed in 2007 and subsequently revised.

The Objectives of the Communication Plan are:

3.11.1. PUBLIC EDUCATION

- To educate the community about the roles, functions and processes of Council.
- To develop and maintain correct public perception on government delivery.
- To forge links with the media.
- To educate the people about their rights and obligations, more especially, on the kind and quality of services they are entitled to, and understand why they have to pay for these services.
- To inform the community about the kind of services provided by the municipality vis-a-vis those delivered by the provincial and government, and the costs thereof.
- To enhance communication between the three spheres of government and all the stakeholders.

3.11.2. PUBLIC PARTICIPATION

- To inform the community about the resolutions and programs of Council.
- To foster healthy relations with the communities so that they identify with Council.

- To encourage public involvement in the *activities of the municipality.
- To produce an informed and responsive citizenry capable of making a meaningful contribution to the work of Council.
- To ensure that the community is at the center of developmental programs of their local government.

3.11.3. PERFORMANCE MANAGEMENT

- To improve communication and efficiency within Council.
- To show case (exhibit) the achievements of the municipality.
- To receive and provide feedback (evaluation) about municipal programmes.
- To reassure people that Council cares and works hard to solve their problems.

3.11.4. MARKETING/ BRANDING

- To position the uMlalazi Municipal Council as a professional organization.
- To improve the corporate image of Council.
- To brand uMlalazi Municipality as a premier destination for leisure, business and residence.
- To market the municipal area to current and potential residents, tourists and investors.

As indicated previously, the following Structures have been established to ensure effective and efficient public participation around planning and development that affect people's lives:

STRUCTURE	STATUS
IDP Representative Forum	Functional
Road Shows	Functional
Ward Committees	Established and Functional
Izimbizos	Functional
Ward-based Planning forum	Still to be established

Table 99: Public Participation Structures

In addition to the above structures, the media is also used to distribute information to communities and to notify them of meetings or workshops. Media includes radio, newspapers, posters and leaflets.

3.12. GOOD GOVERNANCE AND PUBLIC PARTICIPATION: SWOT ANALYSIS

3.12.1. STRENGTHS / OPPORTUNITIES

- Committed staff and Councillors
- Established and functional Ward Committees
- Twinning Agreement with Geel Local Authority in Belgium offers unique opportunities to learn from each other.

3.12.2. WEAKNESSES / THREATS

- Inadequate training and development of staff and councillors
- No succession plan in place
- Poor risk management
- Lack in capacity to enforce all Bylaws
- Poor inter-departmental and external communication
- Lack of funds
- IGR relatively poor

3.13. COMBINED SWOT ANALYSIS

3.13.1. STRENGTHS

- Coastline
- Transportation routes (N2, R34, R66, P230, P240, P50)
- Conservancies, Protected Areas, Wetlands – Mbongolwane, Forests

- Medicinal plants
- Cultural Heritage
- Sound financial management system
- Municipal-owned land
- Dam
- Access to social grants
- Stability of Municipal Management

3.13.2. WEAKNESSES

- Problematic access to community facilities (crèches and clinics)
- No formal rural cemeteries
- Lack of Tertiary education facilities
- Unskilled labour
- Lack of institutional Capacity (internal) – vacant posts; critical posts of legal services and Development and Planning, Internal Audit, Contract manager; enforcement of bylaws
- Backlogs in basic services in rural areas
- Rural access roads are in a poor state of repair
- Decline in the transport sector
- Shelter and toilets lacking at pension payout points
- Reliance on sugar cane for agriculture
- Limited growth in the manufacturing industry
- Retention of technical Staff
- Contract Management – needs assessment, policy, reporting and monitoring, supervision
- Inadequate training and development of staff
- No succession plan
- Unfunded mandates
- Lack of office space in general
- Two Civic Centres in Eshowe Town
- Non-standardisation of IT equipment and software
- Inadequate maintenance of Municipal Roads in urban areas
- Poor Intergovernmental Relations
- Inadequate infrastructure to attract investment
- Non-functionality of Ward Committees

3.13.3. OPPORTUNITIES

- Tourism and recreational facilities
- Development along movement corridors
- Traditional Medicine
- Large labour force
- Primary Agriculture and Agri-processing
- Recycling of waste

- Biodiversity rich
- Cultural Heritage
- Mining
- Industrial development
- Cell Phone Access - 85%

3.14. BROAD KEY CHALLENGES

3.14.1. KPA 1: MUNICIPAL TRANSFORMATION AND ORGANISATIONAL DEVELOPMENT

- Insufficient Human Resource Capacity
- Insufficient Skills Development
- Outdated and Inadequate Policies
- Poor Performance of Service Providers
- Outdated ICT Systems
- Ineffective Internal and external Communication
- Non achievement of Employment equity Targets
- Inadequate office space

3.14.2. KPA 2: SERVICE DELIVERY

- Service Delivery Backlogs
- Lack of formalized trading areas
- Poor quality workmanship on Capital Projects
- Ineffective Disaster Management
- Ineffective Sukuma Sakhe program
- Lack of Planning for Cemetery needs
- Lack of Sports development and planning
- Crime
- Poor facilitation of early childhood development

3.14.3. KPA 3: LOCAL ECONOMIC AND SOCIAL DEVELOPMENT

- Slow progress on LED & Tourism Development in uMlalazi Municipality area
- Unemployment

3.14.4. KPA 4: MUNICIPAL FINANCIAL VIABILITY AND MANAGEMENT

- Insufficient measures in place to ensure financial sustainability is maintained
- Inadequate financial performance
- Noncompliance with SDBIP

3.14.5. KPA 5: GOOD GOVERNANCE AND PUBLIC PARTICIPATION

- Unqualified Audit Opinion
- Poor participation in HIV/Aids Programmes
- Inadequate Risk Reduction measures in place
- Poor Public participation initiatives
- Lack of outcome on International and National Relations
- Ineffective oversight

3.14.6. KPA 6: CROSS CUTTING ISSUES

- Fragmented or adhoc Planning



**YOUR ID
REGISTER
O-VOTE**



Section D:



4. *Vision and Mission and Goals and Objectives*

4.1. STRATEGIC DEVELOPMENT RATIONALE: COMPARATIVE ADVANTAGE AREAS

The Strategic Development Rationale provides the overall approach to the Development of the uMlalazi Municipal Area. This Rationale forms the premise for the Spatial Development Framework. The rationale has both physical and institutional components, i.e. it focuses on the structuring of the urban and rural form to overcome developmental problems and address key priorities and needs as well as the institutional requirements in terms of resourcing (human and financial) to attain the aforesaid.

The key aspect to the Strategic Development Rationale is to focus on those components, elements or areas that will provide the highest impact in terms of sustainable development contributing towards local economic development and in a substantial increase in the living standard of people residing in the municipal area, as well as the financial viability of the municipality itself. This cannot be attained without financial inputs while the effective use of such financial inputs cannot be done without a Council that is empowered to make efficient and effective use of scarce resources.

The Strategic Development Rationale for Umlalazi is supported through the development of a hierarchy of nodes (as proposed through the revised SDF). These nodes will form the focal points for development and service provision, to ensure access to social and economic opportunities for the entire area. The concentration of activities in and around nodes will stimulate a higher order of activities and development. Access to social and economic opportunities at such nodal areas will have to be managed and supported to ensure its efficiency.

The Strategic Development Rationale puts forward an incremental development approach, where the upgrading of existing services and provision of new services is focused in specific areas according to settlement and nodal classification and according to areas where there is already economic growth or the potential for economic growth.

The Strategic Development Rationale also recognises the need for the Municipality to build strong public – public (between local, district, provincial and national government) and public – private partnerships. This component is essential to ensure that obstacles are identified and dealt with – procedural, human resource as well as financial.

4.1.1. IDENTIFIED COMPARATIVE ADVANTAGES

- Pristine Coastline of approximately 17kms
- Excellent biodiversity
- Goedertrouw/Phobane Dam
- Siyaya Coastal Reserve (the uMlalazi Reserve and the Amatikulu Reserve)
- Four Conservation Areas (Entumeni Nature Reserve, Mbongolwane Wetland, Ongoye and Dhlinda Forests)
- N2 National Road traverses through the Municipal Area along its south-eastern boundary
- The R66 Main Road traverses through the center of the municipal area from south to north, providing a road link between Durban, Ulundi and Vryheid.
- The municipality is located adjacent and to the south of one of the fastest growing urban centers in South Africa, namely Richards Bay – Empangeni.
- The municipal area is rich in historical and cultural assets.

4.2. MUNICIPAL VISION AND MISSION

4.2.1. THE MUNICIPAL VISION

The Vision is seen as the ultimate destination in terms of the IDP Process, with the Key Performance Areas, Development Strategies and Objectives, and projects being the steps required to reach the vision or destination. The vision is the overall developmental aim for the municipality for up the year 2030, as this is also the vision period within the KZN PGDS.

The long-term vision for the uMlalazi is as follows:

VISION

"To provide sustainable services and development to all communities by 2030 with emphasis on infrastructure, social and economic development in a safe and healthy environment managed by visionary and ethical leadership"

4.2.2. THE MUNICIPAL MISSION

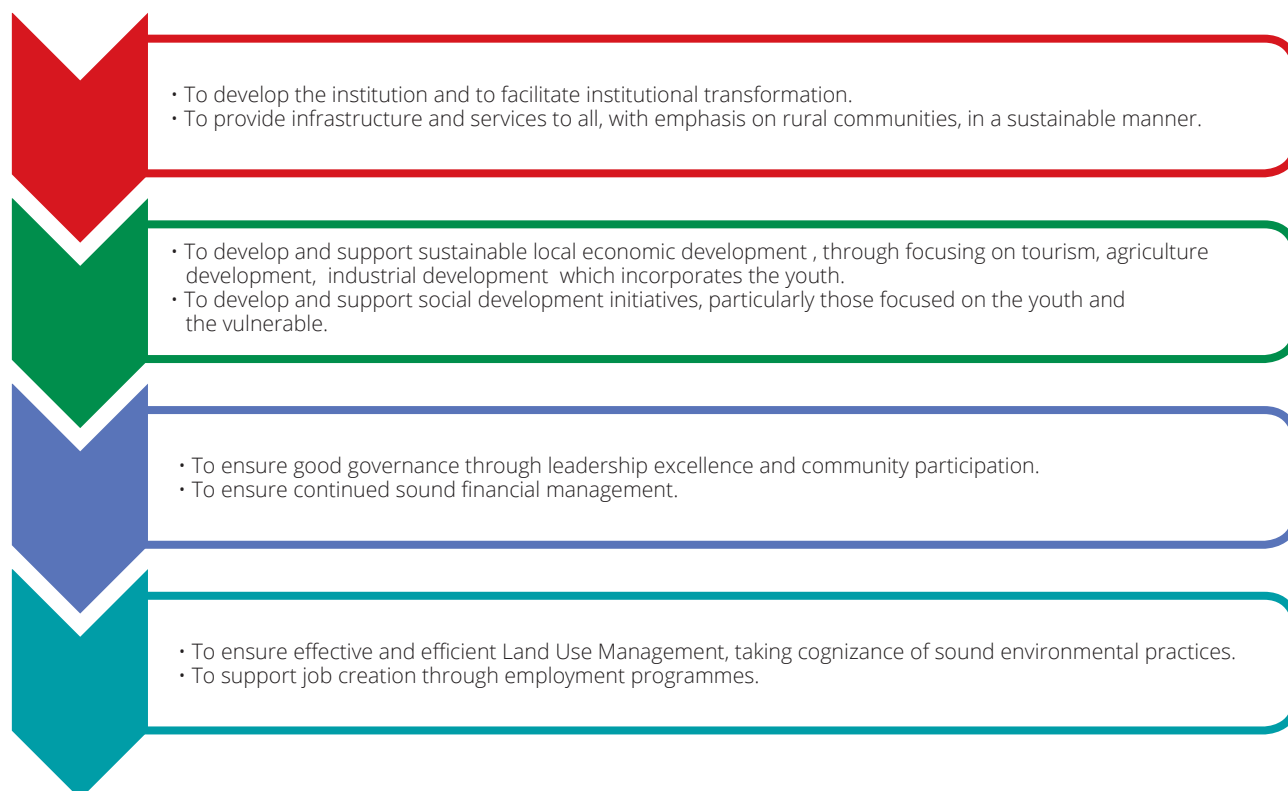


Figure 40: Municipal Mission

4.3. CROSS BORDER ALIGNMENT WITH NATIONAL OUTCOMES AND PROVINCIAL GOALS AND DEVELOPMENT STRATEGIES

NATIONAL OUTCOMES	KZN GOALS	KEY PERFORMANCE AREA VISA VIZ BACK-TO-BASICS PROGRAM	MUNICIPAL STRATEGIC GOALS
<p>Outcome 4: Decent employment through inclusive economic growth.</p> <p>Outcome 5: A skilled and capable workforce to support an inclusive growth.</p>	<p>2: Human Resource Development.</p> <p>1: Job Creation</p>	<p>KPA 1: Municipal Transformational and Institutional Development</p> <p>B2B: Building capable institutions and Administrations</p>	<ul style="list-style-type: none"> ▪ To improve Service Delivery and the image of uMlalazi Municipality. ▪ Organisational Skills Development and Capacity Building. ▪ Policy Development. ▪ To Improve Contract Management. ▪ Improve ICT Systems within the Municipality (Computer Audits, Document Management Systems, Communication Plan, Switchboard, Website). ▪ Ensure effective and efficient Municipal Administration and Communication. ▪ Strengthen and Improve Employment Equity in the Municipality. ▪ To Expand the existing Municipal infrastructure / buildings.
<p>Outcome 8: Sustainable Human Settlements and improved quality of household life.</p> <p>Outcome 9: Responsive accountability, effective and efficient local government system.</p>	<p>4: Strategic Infrastructure</p> <p>1: Job Creation</p>	<p>KPA 2: Basic Service Delivery and Infrastructural Development.</p> <p>B2B: Creating decent living conditions.</p>	<ul style="list-style-type: none"> ▪ To provide Basic Services to all households and address Service Delivery Backlogs. ▪ Facilitate with uThungulu to ensure alignment of water and sanitation provisioning to all Municipal Capital and other large scale Projects. ▪ Facilitate with Eskom to ensure alignment of Electricity provisioning to all Municipal areas. ▪ Ensure the effectiveness of waste management services in all areas and the provision of recycling facilities at appropriate locations). ▪ Ensure the provision and maintenance of municipal roads, access roads and causeways. ▪ To facilitate adequate provisioning and management of community facilities at appropriate locations. ▪ Plan and support the acceleration of sustainable human settlement. ▪ Formalise trading areas in the Municipality area. ▪ Ensure quality control of infrastructure projects. ▪ Mitigate the effectiveness of disasters ▪ Facilitate the Implementation of Operation Sukuma Sakhe (Flagship Programme). ▪ Provide for the cemetery needs in the Municipal area. ▪ Contribute towards the development of Sports in the Municipal area. ▪ Contribute towards the prevention of Crime ▪ Facilitate early childhood development.

Section D: Vision and Mission And Goals And Objectives

NATIONAL OUTCOMES	KZN GOALS	KEY PERFORMANCE AREA VISA VIZ BACK-TO-BASICS PROGRAM	MUNICIPAL STRATEGIC GOALS
<p>Outcome 4: Decent employment through inclusive economic growth.</p> <p>Outcome 6: An efficient, competitive and responsive economic infrastructure network.</p> <p>Outcome 7: Vibrant, equitable and sustainable rural communities and food security for all.</p> <p>Outcome 10: Environmental assets and natural resources that are well protected and continually enhanced.</p> <p>Outcome 13: Inclusive and responsive social system.</p>	<p>3: Human and Community Development.</p> <p>1: Job Creation</p> <p>7: Spatial Equity</p> <p>5: Environmental Sustainability</p>	<p>KPA 3: Local Economic Development.</p> <p>B2B: Creating decent living conditions.</p>	<ul style="list-style-type: none"> Local Economic Development. Contribute towards the reduction of unemployment.
<p>Outcome 9: Responsive accountability, effective and efficient local government system.</p>	<p>Governance and Policy</p>	<p>KPA 4: Municipal Financial Viability and Financial Management</p> <p>B2B: Sound Financial Management</p>	<ul style="list-style-type: none"> Advance and maintain the financial viability of the Municipality. Improve the financial performance of the municipality. Optimise budget implementation in the municipality.
<p>Outcome 9: Responsive accountability, effective and efficient local government system.</p> <p>Outcome 12: An efficient, effective and development orientated public service and an empowered, fair and inclusive citizenship.</p> <p>Outcome 14: Nation Building and Social Cohesion.</p>	<p>Governance and Policy</p>	<p>KPA 5: Good Governance and Public Participation</p> <p>B2B: Putting people first</p>	<ul style="list-style-type: none"> Clean Audit. Mitigate the Impact of HIV/Aids in the Municipality area. To reduce Risk to the Organisation. Ensure that public participation structures are established, capacitated and functional. To Promote International and National Relations. To ensure effective oversight by the Municipality.

NATIONAL OUTCOMES	KZN GOALS	KEY PERFORMANCE AREA VISA VIZ BACK-TO-BASICS PROGRAM	MUNICIPAL STRATEGIC GOALS
<p>Outcome 12: An efficient, effective and development orientated public service and an empowered, fair and inclusive citizenship.</p> <p>Outcome 4: Decent employment through inclusive economic growth.</p> <p>Outcome 6: An efficient, competitive and responsive economic infrastructure network.</p> <p>Outcome 7: Vibrant, equitable and sustainable rural communities and food security for all.</p> <p>Outcome 10: Environmental assets and natural resources that are well protected and continually enhanced.</p>	7: Spatial Equity	KPA6: Cross-Cutting Issues	<ul style="list-style-type: none"> To ensure sustainable Planning and development of the municipal area.

Table 100: Cross Boarder Alignment



4.4. PERFORMANCE MANAGEMENT AREAS, DEVELOPMENT GOALS, STRATEGIES AND OBJECTIVES

The Performance Management Areas, Development Strategies and Objectives, and Projects forthcoming from the IDP should support the vision and its elements, while the spatial development framework should be a spatial reflection of the vision and should give effect to the elements of the vision by guiding spatial development in the area.

RESPONSIBLE	NATIONAL KPA [R]	NDP OBJECTIVE [R]	STRATEGIC OBJECTIVE [R]	MUNICIPAL KPA [R]	KPI
Office of the MM	Municipal Transformation and Institutional Development	Developing a capable and Development State	To improve Service Delivery and the image of uMlalazi Municipality	Municipal Transformation and Institutional Development	Fill all funded prioritized vacant posts in the organogram by 30 June 2017.
Corporate Services	Municipal Transformation and Institutional Development	Developing a capable and Development State	To improve Service Delivery and the image of uMlalazi Municipality	Municipal Transformation and Institutional Development	Review the Organisational structure and submit report to council by 30 June 2017.
Office of the MM	Municipal Transformation and Institutional Development	Developing a capable and Development State	To improve Service Delivery and the image of uMlalazi Municipality	Municipal Transformation and Institutional Development	Sign performance agreements with all section 56/57 managers by 31 July 2016.
Corporate Services	Municipal Transformation and Institutional Development	Developing a capable and Development State	Organisational skills development and capacity building	Municipal Transformation and Institutional Development	Submit quarterly reports to the LLF on internship, learnership and in-service trainings/programmes implemented.
Corporate Services	Municipal Transformation and Institutional Development	Developing a capable and Development State	Organisational skills development and capacity building	Municipal Transformation and Institutional Development	Training to be provided to 50 staff by 30 June 2017.
Office of the MM	Municipal Transformation and Institutional Development	Developing a capable and Development State	Strengthen and improve employment equity in the municipality	Municipal Transformation and Institutional Development	2 people from employment equity target groups to be employed in the three highest levels of management in compliance with approved equity plan by 30 June 2016.
Corporate Services	Municipal Transformation and Institutional Development	Developing a capable and Development State	Strengthen and improve employment equity in the municipality	Municipal Transformation and Institutional Development	Establish an Employment Equity Committee by 31 December 2016.
Office of the MM	Municipal Transformation and Institutional Development	Developing a capable and Development State	Effective and efficient Municipal Administration & Communication	Municipal Transformation and Institutional Development	Compile at least 2 Municipal newsletters by 30 June 2017.
Corporate Services	Municipal Transformation and Institutional Development	Developing a capable and Development State	Policy Development	Municipal Transformation and Institutional Development	Review 3 Budget related policies that were previously approved and submit to Council by 31 March 2017.
ALL	Municipal Transformation and Institutional Development	Developing a capable and Development State	To improve Contract management	Municipal Transformation and Institutional Development	Conduct needs assessments for use of Service Providers and submit to exco by 31 December 2016.

RESPONSIBLE	NATIONAL KPA [R]	NDP OBJECTIVE [R]	STRATEGIC OBJECTIVE [R]	MUNICIPAL KPA [R]	KPI
Corporate Services	Municipal Transformation and Institutional Development	Developing a capable and Development State	To improve Service Delivery and the image of uMlalazi Municipality	Municipal Transformation and Institutional Development	Conduct community satisfaction survey and submit report to EXCO by 31 March 2017.
Corporate Services	Municipal Transformation and Institutional Development	Developing a capable and Development State	To improve Service Delivery and the image of uMlalazi Municipality	Municipal Transformation and Institutional Development	Conduct staff satisfaction survey and submit report to EXCO by 31 March 2017.
community Services	Basic Service Delivery	Social Protection	To provide Fee Basic Services to all indigent households	Basic Service Delivery and Infrastructure Development	Provide free basic refuse services to 12 000 indigent households in rural areas with available resources by 30 June 2017.
Engineering Services	Basic Service Delivery	Social Protection	To provide Fee Basic Services to all indigent households	Basic Service Delivery and Infrastructure Development	Provide free basic electricity services to 2300 indigent households by 30 June 2017 with available resources.
Engineering Services	Basic Service Delivery	Economy and Development	To facilitate with uThungulu to ensure alignment of water and sanitation provisioning to all Municipal Capital and other large scale Projects	Basic Service Delivery and Infrastructure Development	Attend meetings with uThungulu to ensure alignment of water and sanitation provisioning to all Municipal Capital and other large scale Projects and submit quarterly reports to Portfolio Committee on meetings attended.
Engineering Services	Basic Service Delivery	Economy and Development	To facilitate with Eskom to ensure alignment of electricity provisioning to all Municipal Wards	Basic Service Delivery and Infrastructure Development	Attend meetings with Eskom to ensure electricity provisioning in Municipal wards and submit quarterly reports to the Portfolio Committee on meetings attended.
Engineering Services	Basic Service Delivery	Economy and Development	To facilitate with Eskom to ensure alignment of electricity provisioning to all Municipal Wards	Local Economic Development	Investigate and implement green energy programmes in relation to energy saving projects such as solar water geysers and submit quarterly progress reports to Portfolio Committee.
community services	Basic Service Delivery	Healthcare for all	Ensure the effectiveness of waste management services in all areas and The provision of recycling facilities at appropriate locations)	Basic Service Delivery and Infrastructure Development	Raise awareness on recycling through 4 sessions with the community by 30 June 2017
community services	Basic Service Delivery	Healthcare for all	Ensure the effectiveness of waste management services in all areas and the provision of recycling facilities at appropriate locations)	Basic Service Delivery and Infrastructure Development	Review the Integrated Waste Management Plan (to include recycling and buy-back centres) and submit to council by 30 June 2017.

Section D: Vision and Mission And Goals And Objectives

RESPONSIBLE	NATIONAL KPA [R]	NDP OBJECTIVE [R]	STRATEGIC OBJECTIVE [R]	MUNICIPAL KPA [R]	KPI
Engineering Services	Basic Service Delivery	Economy and Development	To ensure the provision and maintenance of municipal roads, sidewalks and causeways	Basic Service Delivery and Infrastructure Development	Construct 18.7kms of new roads as per planned projects by 30 June 2017.
Engineering Services	Basic Service Delivery	Economy and Development	To ensure the provision and maintenance of municipal roads, sidewalks and causeways	Basic Service Delivery and Infrastructure Development	Reseal 2km of surfaced roads by 30 June 2017.
Engineering Services	Basic Service Delivery	Economy and Development	To ensure the provision and maintenance of municipal roads, sidewalks and causeways	Basic Service Delivery and Infrastructure Development	Grade 3400km of rural access roads by 30 June 2017.
Planning and Development	Basic Service Delivery	Transforming Human Settlements	To plan and support the acceleration of sustainable human settlements	Basic Service Delivery and Infrastructure Development	Review Housing Sector Plan and submit to Council by 30 June 2017.
ALL	Basic Service Delivery	Healthcare for all	Facilitate the Implementation of Operation Sukuma Sakhe (Flagship Programme)	Basic Service Delivery and Infrastructure Development	Submit quarterly consolidated reports to EXCO on mentorship assistance provided to all War Rooms in uMlalazi Municipality in terms of Operation Sukuma Sakhe programme.
community services	Basic Service Delivery	Economy and Development	To facilitate adequate provisioning and management of community facilities under the ownership of uMlalazi Municipality at appropriate locations	Basic Service Delivery and Infrastructure Development	Appoint caretakers 26 caretakers by 31 March 2016 for the maintenance of rural community facilities.
Planning and Development	Local Economic Development	Building Safer Communities	Formalise trading areas in the Municipality area	Basic Service Delivery and Infrastructure Development	Provide 15 commuter and trading shelters in KDS by 31 March 2017.
Planning and Development	Local Economic Development	Building Safer Communities	Formalise trading areas in the Municipality area	Basic Service Delivery and Infrastructure Development	Provide 4 food safety training sessions to informal food traders by 30 June 2016.
Engineering Services	Basic Service Delivery	Building Safer Communities	Ensure quality control of infrastructure projects	Basic Service Delivery and Infrastructure Development	Undertake at least 100 site visits to Capital projects by 30 June 2017.
Protection Services	Basic Service Delivery	Building Safer Communities	Mitigate the effectiveness of disasters	Basic Service Delivery and Infrastructure Development	Hold quarterly meetings with applicable stakeholders to discuss disaster management issues.

RESPONSIBLE	NATIONAL KPA [R]	NDP OBJECTIVE [R]	STRATEGIC OBJECTIVE [R]	MUNICIPAL KPA [R]	KPI
Protection Services	Basic Service Delivery	Building Safer Communities	Mitigate the effectiveness of disasters	Basic Service Delivery and Infrastructure Development	Execute 2 emergency exercises by 30 June 2017.
Community Services	Basic Service Delivery	Inclusive Rural Economy	Provide for the cemetery needs in the Municipal area	Basic Service Delivery and Infrastructure Development	Develop a cemetery plan for the next five years to accommodate future cemetery needs and submit to EXCO by 31 March 2017.
Community Services	Basic Service Delivery	Economy and Development	Contribute towards the development of Sports in the Municipal area	Basic Service Delivery and Infrastructure Development	Develop a plan for sports development for the next five years and submit to EXCO by 31 March 2017.
Protection Services	Basic Service Delivery	Building Safer Communities	Contribute towards the prevention of Crime	Basic Service Delivery and Infrastructure Development	Report quarterly to the Portfolio Committee on crime prevention strategies implemented in partnership with the relevant stakeholders.
Community Services	Basic Service Delivery	Improving Education, training and innovation	Facilitate early childhood development	Basic Service Delivery and Infrastructure Development	Visit all crèches in 26 Wards by 30 June 2017 to monitor the healthiness of the environment for childhood development.
Planning and Development	Local Economic Development	Economy and Development	Local Economic Development	Local Economic Development	Assist 5 Tourism BEE entrepreneurs with starting growing businesses e.g. Research, business plans and skills development by 30/6/2017.
Planning and Development	Local Economic Development	Economy and Development	Local Economic Development	Local Economic Development	Carry out 5 workshops to promote skills development and support the Tourism SMME business sector by 30 June 2017.
Planning and Development	Local Economic Development	Economy and Development	Local Economic Development	Local Economic Development	Carry out 4 tourism promotional activities in the print and other media by 30 June 2017.
Planning and Development	Local Economic Development	Economy and Development	Local Economic Development	Local Economic Development	Assist 10 youth BEE entrepreneurs with starting growing businesses e.g. Research, business plans and skills development by 30 June 2017.
Planning and Development	Local Economic Development	Economy and Development	To ensure that businesses within uMlalazi Municipality are licensed through the LED department	Local Economic Development	Develop a database of businesses licenced in uMlalazi Municipality and submit quarterly reports to Portfolio Committee.

Section D: Vision and Mission And Goals And Objectives

RESPONSIBLE	NATIONAL KPA [R]	NDP OBJECTIVE [R]	STRATEGIC OBJECTIVE [R]	MUNICIPAL KPA [R]	KPI
Community Services	Local Economic Development	Economy and Development	To contribute towards the reduction of unemployment	Local Economic Development	Number of temporary job opportunities created through EPWP projects and other operational projects by 30 June 2017.
Finance	Municipal Financial Viability and Management	Developing a capable and Development State	Advance and maintain the financial viability of the Municipality	Municipal Financial Viability and Management	Achieve a debtors payment percentage of 95% at 30 June 2017 (Gross Debtors Opening Balance + Billed Revenue - Gross Debtors Closing Balance - Bad Debts Written Off / Billed Revenue x 100).
Finance	Municipal Financial Viability and Management	Developing a capable and Development State	Advance and maintain the financial viability of the Municipality	Municipal Financial Viability and Management	Financial viability measured in terms of the available cash to cover fixed operating expenditure as at 30 June 2017 ((Available cash+ investments)/ Monthly fixed operating expenditure).
Engineering Services	Municipal Financial Viability and Management	Developing a capable and Development State	Improve the financial performance of the municipality	Municipal Financial Viability and Management	Limit unaccounted for electricity to less than 8% by 30 June 2017 {(Number of Electricity Units Purchased and/ or Generated - Number of Electricity Units Sold) / Number of Electricity Units Purchased and/or Generated) x 100}
All	Municipal Financial Viability and Management	Developing a capable and Development State	Optimise budget implementation in the municipality	Municipal Financial Viability and Management	Spend at least 90% of the Capital budget amount by 30 June 2017 (Actual expenditure/Approved capital budget).
Office of the MM	Good Governance and Public Participation	Developing a capable and Development State	Effective Municipal Oversight	Good Governance and Public Participation	Review Top Layer SDBIP and submit to Council by 24 February 2017.
Office of the MM	Good Governance and Public Participation	Developing a capable and Development State	Effective Municipal Oversight	Good Governance and Public Participation	Submit Quarterly reports on the actual performance achieved against the Top layer SDBIP targets to Council.
Office of the MM	Good Governance and Public Participation	Developing a capable and Development State	Effective Municipal Oversight	Good Governance and Public Participation	Submit the annual performance report to AG by 31 August 2016.
Office of the MM	Good Governance and Public Participation	Developing a capable and Development State	Effective Municipal Oversight	Good Governance and Public Participation	Submit the annual financial statements by 31 August 2016 to the Office of the Auditor-General.

RESPONSIBLE	NATIONAL KPA [R]	NDP OBJECTIVE [R]	STRATEGIC OBJECTIVE [R]	MUNICIPAL KPA [R]	KPI
Office of the MM	Good Governance and Public Participation	Developing a capable and Development State	Effective Municipal Oversight	Good Governance and Public Participation	Submit Oversight Report of annual report to council by 31 March 2017.
Office of the MM	Good Governance and Public Participation	Developing a capable and Development State	To effectively Implement the Back to Basics programme	Good Governance and Public Participation	Submit quarterly reports to exco on the implementation of Back to Basics programme.
Office of the MM	Good Governance and Public Participation	Developing a capable and Development State	To Obtain Clean Audit	Good Governance and Public Participation	Submit reports to EXCO on the measures taken to ensure that matters raised in the 2015/16 Audit have been resolved in order to ensure that the Municipality receives / maintains a Clean Audit in 2016/2017.
Office of the MM	Good Governance and Public Participation	Developing a capable and Development State	Mitigate the Impact of HIV/Aids in the Municipality area	Good Governance and Public Participation	Coordinate quarterly meetings of the uMlalazi Aids Council.
Office of the MM	Good Governance and Public Participation	Developing a capable and Development State	Mitigate the Impact of HIV/Aids in the Municipality area	Good Governance and Public Participation	Review HIV/Aids Plan and submit to exco by 30 June 2017.
Office of the MM	Good Governance and Public Participation	Developing a capable and Development State	To reduce Risk to the Organisation	Good Governance and Public Participation	Review Enterprise Risk Plan and submit to exco by 30 June 2017.
Office of the MM	Good Governance and Public Participation	Developing a capable and Development State	To reduce Risk to the Organisation	Good Governance and Public Participation	Review Fraud Risk Plan and submit to exco by 30 June 2017.
Office of the MM	Good Governance and Public Participation	Developing a capable and Development State	Ensure that public participation structures are established, capacitated and functional	Good Governance and Public Participation	Hold meetings with stakeholders and ward committee to communicate the IDP process plan.
Office of the MM	Good Governance and Public Participation	Developing a capable and Development State	Ensure that public participation structures are established, capacitated and functional	Good Governance and Public Participation	Submit quarterly reports to EXCO on the functionality of all Ward Committees (include training and development).
Office of the MM	Good Governance and Public Participation	Developing a capable and Development State	To promote International and National Relations	Good Governance and Public Participation	Submit a report to MCOR by 30 June 2017 on the progress made with the Twinning partnership with Songdal Municipality (Norway).

Section D: Vision and Mission And Goals And Objectives

RESPONSIBLE	NATIONAL KPA [R]	NDP OBJECTIVE [R]	STRATEGIC OBJECTIVE [R]	MUNICIPAL KPA [R]	KPI
Planning and development	Basic Service Delivery	Developing a capable and Development State	To promote sustainable development	Cross Cutting Issues	Compile a Town Planning Register for the 2016/2017 financial year on all Town Planning applications being processed and their status and submit quarterly reports to the Portfolio Committee.
Planning and development	Basic Service Delivery	Developing a capable and Development State	To promote integrated development planning	Cross Cutting Issues	Review uMlalazi Municipality IDP for 2017/2018 and submit to Council by 30 June 2017.

Table 101: Strategic Focus Areas, Development Goals, Strategies and Objectives



Section E:



5.1 Strategic Mapping

5.1.1. DEVELOPMENT CENTRES

5.1.1.1. PRIMARY ADMINISTRATION CENTRE

Eshowe is the most dominant urban area within the uMlalazi Municipality and is referred to as the Primary Administration Centre, owing to its diverse economy (when compared to the other main centers), superior level of infrastructure and service, and sphere of influence.

5.1.1.2. SECONDARY CENTRES

These settlements are the key links to the rural hinterland, as they are the only “trading posts” for these areas.

The definitive reason behind these towns being classified as Secondary Centres, is their development potential as well the thresholds of service that exist which are significant smaller to those within the major town centre of Eshowe.

There are two types of Secondary Centres within the uMlalazi Context i.e. Upper Secondary Centres and Lower Secondary Centres.

The Upper Secondary Centers are important at a municipal level and reflect minimum levels of economic diversification, where limited tertiary services are available and marginal value-adding activities take place. These include:

NAME	LOCATION/DESCRIPTION
Mtunzini	This town is well established and offers a modern residential environment. It is attractive from the point of view that is located on the Indian Ocean. The business infrastructure is relatively poorly developed and little employment opportunities exist. The town serves as a dormitory town for the University of Zululand and the urban areas of Richards Bay and Empangeni. The center is located in proximity to both the R102 and N2 Motorway, allowing significant mobility for commuters
Gingindlovu	The town is located at the intersection between the R102 and the R66, with the N2 Motorway in proximity. Importantly, the N2 Motorway can be accessed or left in proximity to Gingindlovu. The center provides a high level of services from an engineering point of view, but social services are somewhat lacking. It is in competition with both Mtunzini and Eshowe internally and externally with Mandeni.

Table 102: Upper Secondary Centres

Section E: Strategic Mapping

Lower Secondary Centres are a number of smaller settlements within the Municipality which have developed as a result of population concentration. These minor centres service the adjacent rural areas and are complimented by basic engineering services/infrastructure and community facilities, transport nodes and basic public and administration facilities. They include:

NAME	LOCATION/DESCRIPTION
Nqutshini	Located in proximity to the R34 and N2 Motorway between Gingindlovu and Empangeni/Richards Bay. It is a center, which has developed as a result of proximity to both Gingindlovu and Mtunzini, where a higher level of services is available. The proximity to both the R102 and the N2 Motorway has also influenced the development of this area as a Secondary Centre.
Ndlangubo	This centre is located on the P230, between Empangeni/Ngwelezane and the R66. The P230 links with the R66 approximately 10km north of Eshowe. It is an important transportation route and is also an identified tertiary corridor. The importance of this route is that it shortens the traveling distance between Richards Bay/Empangeni and Eshowe, as it offers a more direct route than the R34 and R66. The R34 is a Primary Corridor and has a tarred surface. On the other hand, the P230 is a gravel-surfaced road, which is in a poor condition in certain areas.
Nkume	Along the R66, approximately 10km north of Eshowe. This settlement has grown rapidly over the past 5 years and certainly constitutes an emerging settlement. The proximity of this center to the junction between the P230 and the R66 has influenced the development thereof. Proximity to Eshowe as the economic hub of the area makes the center a popular destination in respect of residential accommodation.
Mbongolwane	The area is also an emerging development node with a hospital and other community facilities centered therein. It is located approximately 25km to the west of Eshowe, on the P50. The P50 also links Eshowe and Nkandla, further to the north-west of Eshowe.
Khomo	This center is located on the uMlalazi/Nkandla Local Municipality border and is closer to Nkandla than Eshowe. It is located in proximity to the P50, at the P15 and P50 split. The P50 is a Secondary Corridor from a transportation point of view.

Table 103: Lower Secondary Centres



5.1.1.3. TERTIARY CENTRES

In general terms, the Tertiary Centres are emerging centers characterised by population densification, with basic administrative functions being available. There are localized services such as a primary school, a pension pay point, postal service, public phones, local (informal) markets, transport facilities and minor commercial enterprises.

It is again of significance to note that the Tertiary Centers are also located on or near important transportation routes. These include:

NAME	LOCATION/DESCRIPTION
Nkwaleni	This centre has a strategic locality, as it is located at the junction between the R34 from Empangeni and the R66 between Eshowe and Melmoth. It is a highly accessible center and development in and around it should be encouraged. It is surrounded by commercial farming areas and has been slow to develop, given its strategic locality. A police station was in existence in this center, but was closed down. The reason for its slow development can be ascribed to the fact that the centre is approximately 30km north of Eshowe and that the commercial farmers have a high ratio of vehicular ownership, allowing for a high level of mobility. Travel by road in a privately owned vehicle to Eshowe, is therefore no obstacle.
Nteneshane	It is located in the east of the municipal area on the D518, which links the R102 and the P230, both roads being tertiary transportation corridors. These roads have played a significant role in the establishment of this centre. It however is in proximity to Ngwelezane and Empangeni, and development in this center will in all likelihood be slow.
Ondini	This centre is located on the P230, almost midway between Empangeni and Eshowe. The role that the P230 is fulfilling in the context of linking settlements again comes to the forefront. Development may be regarded as a result of proximity to Ndlangubo, a Secondary Centre.
Oquqeni	It is also a centre that is located on the P230, further underlining the importance of this transportation route as a functional route. The rate of development of this center may also be regarded as a result of proximity to Nkume, a Secondary Centre.
Ziphambanwani	This centre is emerging as a Tertiary Centre because of its locality on the R66, midway between Gingindlovu and Eshowe. Ease of access to both Eshowe (The Primary Administrative Centre) and Gingindlovu (Secondary Centre) will popularise this center. It is also located at the junction between the D884 and the R66, the first mentioned road linking the R102 and the R66.
Nyanini	It is only a few kilometres to the south-east of Eshowe on the R66. Proximity to the Primary Administrative Centre will tend to slow the tempo of development in this center.
Impatala	It is located to the west of Eshowe, on the P50, a secondary transportation corridor. It is located midway between Mbongolwane (Secondary Centre) and Eshowe (Primary Administrative Centre). Development is therefore expected to be slow.
Nkulisbantwana	It is located at the junction between the D356, a tertiary transportation corridor linking Eshowe with the P710, and the P710, a secondary transportation corridor to the west and south-west of Eshowe. The importance of a locality on or near important transportation routes is again emphasised.
Shayinga	This centre is also located on the P710 and is in relative close proximity to Nkulisbantwana to the north of it.
Samungu	This centre is located on the D356 and is showing a steady population growth rate over the past five (5) years.
Danyini	It is also located on the D356, in relative close proximity to Eshowe. It can be expected that the growth rate will be slow, given the proximity to Eshowe and the proximity to Samungu, which is showing a faster growth rate.

Table 104: Tertiary Centres

5.1.2. DEVELOPMENT CORRIDORS

The definition and (and even ranking) of the above mentioned Development Centres is highly influenced by the transport routes that service them. The uMlalazi Integrated Development Plan has identified a number of roads for as part of their Development Corridor network based on condition of roads, level of access afforded by the roads and its importance at a district/regional scale.

5.1.2.1. PRIMARY CORRIDORS

NAME	LOCATION/DESCRIPTION
The N2 Highway (and R102)	The two routes are aligned parallel to each other in the south-eastern sector of the uMlalazi municipal area. It offers access to Richards Bay/Empangeni, as well as the three Secondary Centres (Gingindlovu, Nqutshini and Mtunzini).
The R66	The R66 can be considered to be an as important transportation route within the uMlalazi Area as the N2 Highway. Emphasis is placed on the R66 in that it forms an almost central spine through the municipal area as well the location of the Primary Administrative Centre, two Secondary Centres and three Tertiary Centres on it. It is a road that links the uMlalazi Area with the rest of the KwaZulu Natal interior and with the N2 Highway which in turn links to Richards Bay/Empangeni to the north, and Durban to the south.
The R34	This route is located in the north of the municipal area and is the current most effective link between The R66 (between Melmoth and Eshowe) and Richards Bay Empangeni. Only one Tertiary Centre has been identified in relation to this road (Nkweleni). The reason is the fact that the area, within which this road is aligned through the uMlalazi Local Municipality, is dominated by commercial farming, which discourages nodal development. The importance of this road is in its link with the District Centre of Richards Bay/Empangeni.

Table 105: Primary Corridors

5.1.2.2. SECONDARY CORRIDORS

NAME	LOCATION/DESCRIPTION
The P710	This route is aligned along the western/south-western boundary of the municipal area. It links Mandeni to the south of Eshowe, with Mbongolwane, a Secondary Centre. Two other Tertiary Centres are located along the route. The road is presently gravel-surfaced, and has been identified in the uMlalazi IDP for upgrading by means of tarring. The route serves the farming areas alongside it as well as scattered human settlements.
The P50	This route links Eshowe and Nkandla to the north-west of Eshowe. It also links Entumeni with Eshowe and Mbongolwane is on this route. This corridor services an agricultural area of considerable size and will become increasingly important with the implementation of the Mbambiswano/Entumeni Agricultural project. The route is aligned through areas of outstanding agricultural quality.
The P15	This corridor establishes a road link between Kranskop and the P50. It is aligned through areas that accommodate the poorer section of the uMlalazi population. The road is generally in a poor condition and has a gravel surface. If improved to an acceptable standard, it will encourage traffic movement between the areas of Greytown/Kranskop. and Eshowe, as it will shorten the traveling distance to a considerable extent. The route also serves farming areas and areas of human settlement.

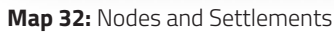
Table 106: Secondary Corridors

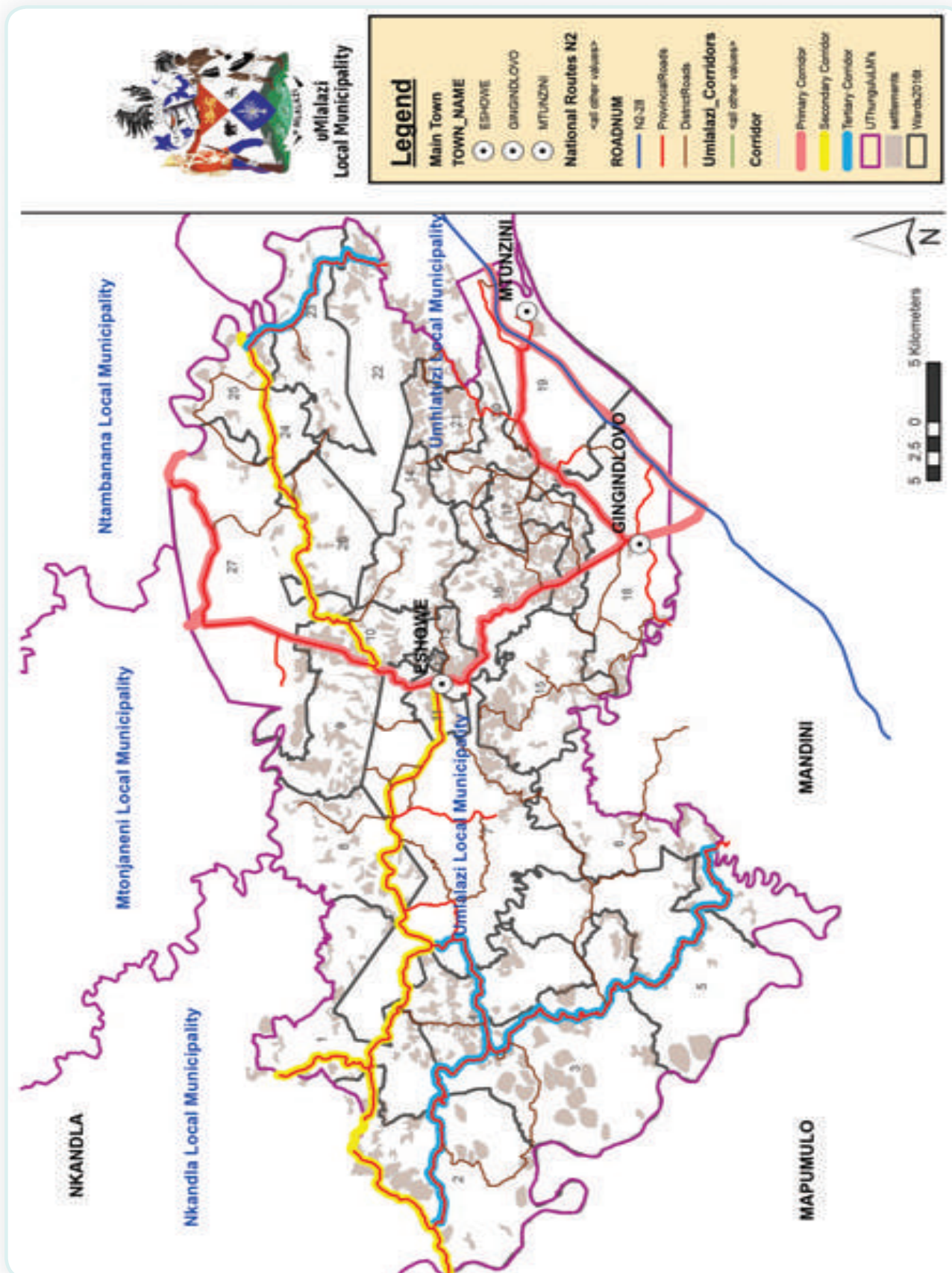
5.1.2.3. TERTIARY CORRIDORS

NAME	LOCATION/DESCRIPTION
The P230	This is identified as a Tertiary Corridor for the present, but it is expected that this route, which is identified for upgrading will develop over the medium term into a Secondary Corridor. Not only the improved condition of the road will contribute to this, but also there are already two Secondary Centres (Ndlangubo and Nkumo) and two Tertiary Centers (Ondini and Oquqeni), located along it. It is also a route, which is used extensively by tourists visiting the area. Added to this, it presents a shorter travelling distance between Richards Bay/Empangeni and Eshowe, when compared to the R34. The alternative route is the R34, which is aligned to the north of the municipal area and has a tarred surface.
The D528	This tertiary corridor links the R102 (Primary Corridor) with the P230 and is aligned through an area of agricultural production to the east of the Ongoye Forest. The importance of this corridor is the link it provides between the two aforesaid corridors.
The D356	This tertiary corridor is aligned between Eshowe and the P710 and serves some scattered human settlements and areas of agricultural production.

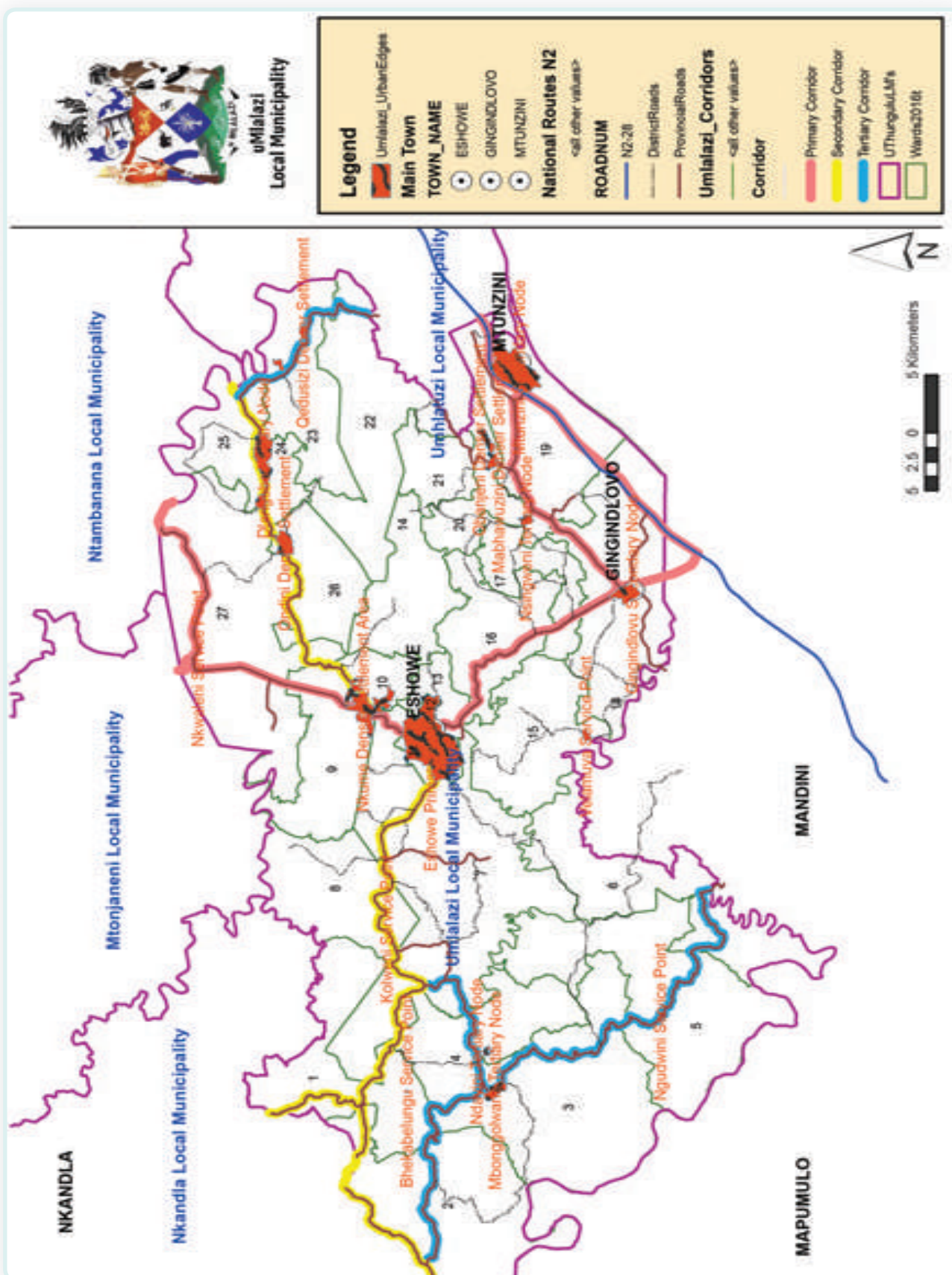
Table 107: Tertiary Corridors



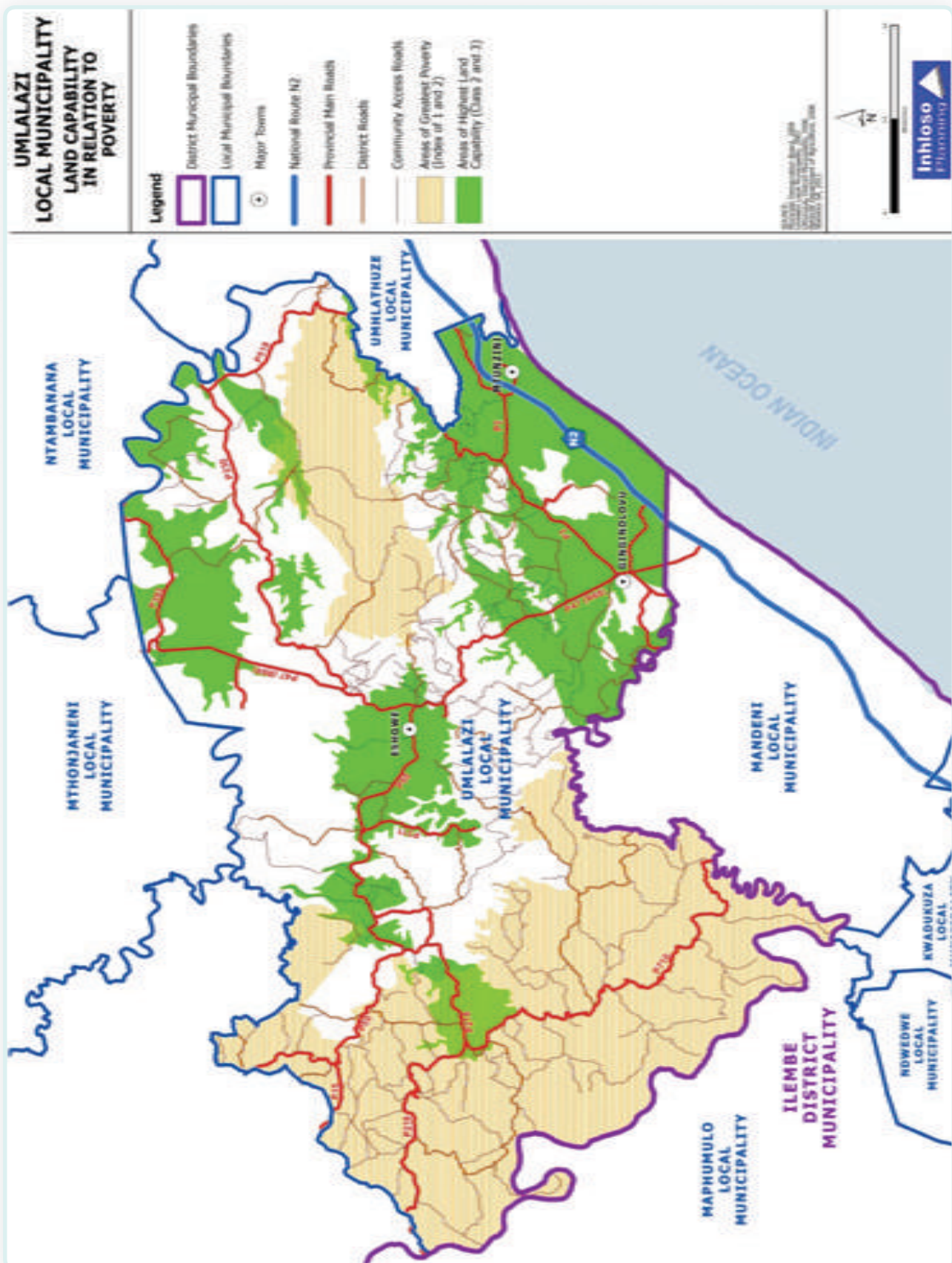




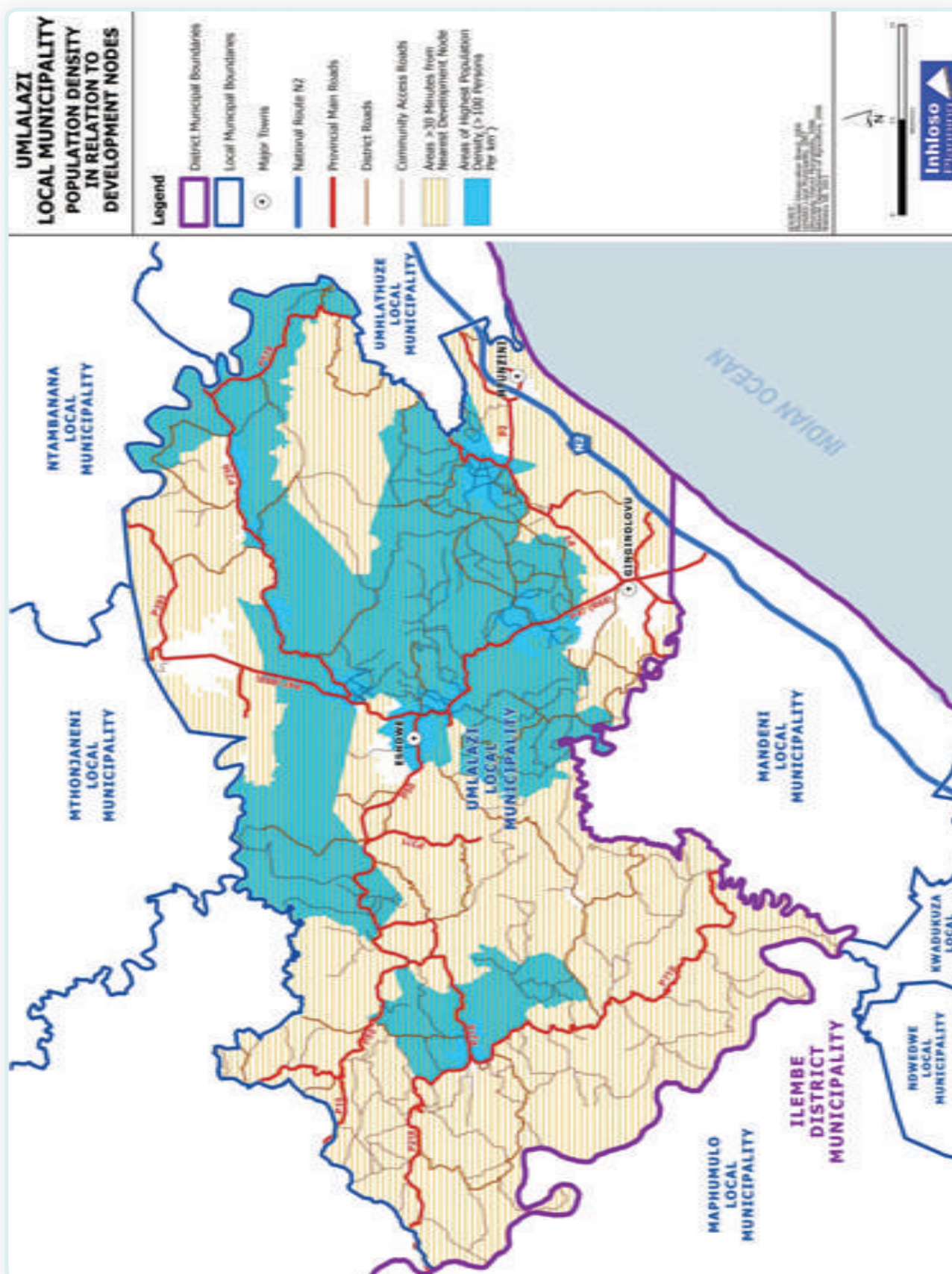
Map 33: Corridors



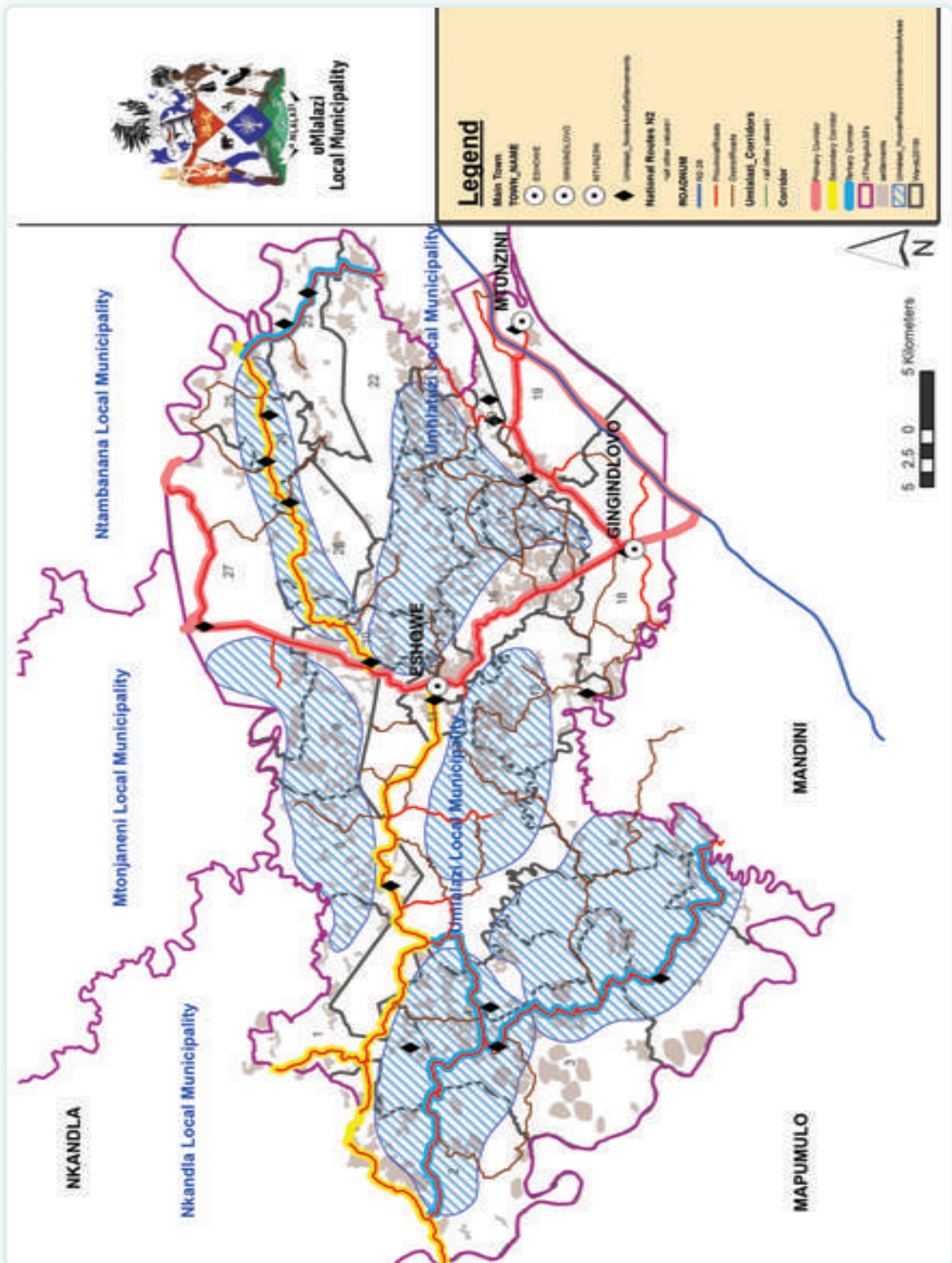
Map 34: Areas with Socio-economic Needs



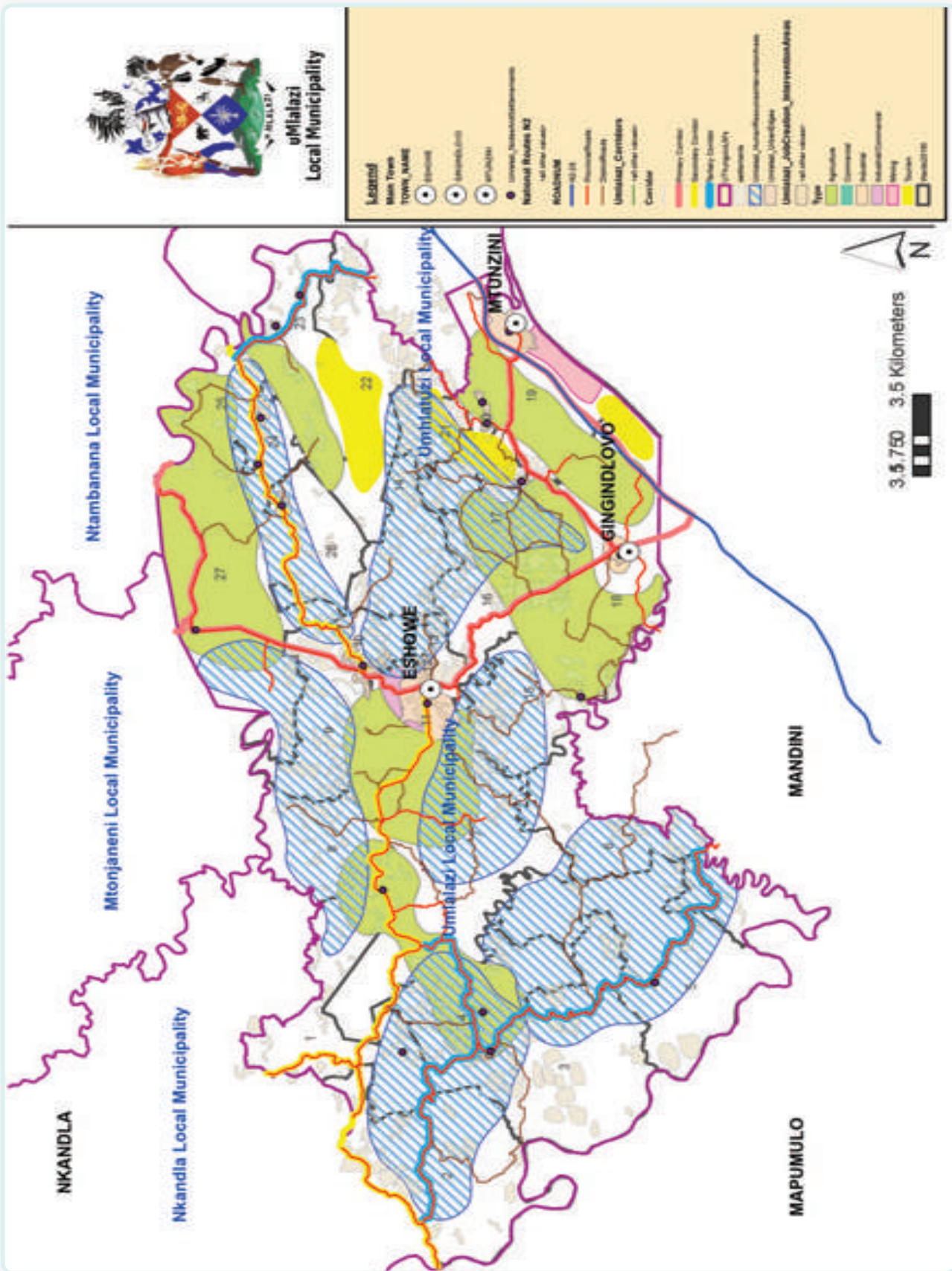
Map 36: Land Capability for Agricultural Development in Relation to Poverty



Map 37: Population Density and Access to Nodes



Map 38: Intervention Areas: Human Resources and Community Development



Map 40: Combined Focus Areas



5.2 Implementation Plan

5.2. IMPLEMENTATION PLAN

The following sets out the uMlalazi Municipality's Implementation Plan for 2016/2017:

REF		NATIONAL OUTCOME [R]	NATIONAL KPA [R]	PRE-DETERMINED OBJECTIVE [R]	NDP OBJECTIVE [R]	STRATEGIC OBJECTIVE [R]	MUNICIPAL KPA [R]	
1.1.1	Office of the MM	A responsive and accountable, effective and efficient local government system	Municipal Transformation and Institutional Development	To improve Service Delivery and the image of uMlalazi Municipality	Developing a capable and Development State	To improve Service Delivery and the image of uMlalazi Municipality	Municipal Transformation and Institutional Development	
1.1.2	Corporate Services	A responsive and accountable, effective and efficient local government system	Municipal Transformation and Institutional Development	To improve Service Delivery and the image of uMlalazi Municipality	Developing a capable and Development State	To improve Service Delivery and the image of uMlalazi Municipality	Municipal Transformation and Institutional Development	
1.1.3	Office of the MM	A responsive and accountable, effective and efficient local government system	Municipal Transformation and Institutional Development	To improve Service Delivery and the image of uMlalazi Municipality	Developing a capable and Development State	To improve Service Delivery and the image of uMlalazi Municipality	Municipal Transformation and Institutional Development	
1.1.4	Corporate Services	A skilled and capable workforce to support inclusive growth	Municipal Transformation and Institutional Development	Organisational skills development and capacity building	Developing a capable and Development State	Organisational skills development and capacity building	Municipal Transformation and Institutional Development	
1.1.5	Corporate Services	A responsive and accountable, effective and efficient local government system	Municipal Transformation and Institutional Development	Organisational skills development and capacity building	Developing a capable and Development State	Organisational skills development and capacity building	Municipal Transformation and Institutional Development	
1.1.6.1	Office of the MM	A responsive and accountable, effective and efficient local government system	Municipal Transformation and Institutional Development	Strengthen and improve employment equity in the municipality	Developing a capable and Development State	Strengthen and improve employment equity in the municipality	Municipal Transformation and Institutional Development	

5.2. IMPLEMENTATION PLAN *...continued*

The following sets out the uMlalazi Municipality's Implementation Plan for 2016/2017:

REF		NATIONAL OUTCOME [R]	NATIONAL KPA [R]	PRE-DETERMINED OBJECTIVE [R]	NDP OBJECTIVE [R]	STRATEGIC OBJECTIVE [R]	MUNICIPAL KPA [R]	
1.16.2.	Corporate Services	A responsive and accountable, effective and efficient local government system	Municipal Transformation and Institutional Development	Strengthen and improve employment equity in the municipality	Developing a capable and Development State	Strengthen and improve employment equity in the municipality	Municipal Transformation and Institutional Development	
1.7	Office of the MM	A responsive and accountable, effective and efficient local government system	Municipal Transformation and Institutional Development	Effective and efficient Municipal Administration and Communication	Developing a capable and Development State	Effective and efficient Municipal Administration & and Communication	Municipal Transformation and Institutional Development	
1.8	Corporate Services	A responsive and accountable, effective and efficient local government system	Municipal Transformation and Institutional Development	Policy Development	Developing a capable and Development State	Policy Development	Municipal Transformation and Institutional Development	
1.9	ALL	A responsive and accountable, effective and efficient local government system	Municipal Transformation and Institutional Development	To improve Contract management	Developing a capable and Development State	To improve Contract management	Municipal Transformation and Institutional Development	
1.10.1	Corporate Services	A responsive and accountable, effective and efficient local government system	Municipal Transformation and Institutional Development	To improve Service Delivery and the image of uMlalazi Municipality	Developing a capable and Development State	To improve Service Delivery and the image of uMlalazi Municipality	Municipal Transformation and Institutional Development	
1.10.2	Corporate Services	A responsive and accountable, effective and efficient local government system	Municipal Transformation and Institutional Development	To improve Service Delivery and the image of uMlalazi Municipality	Developing a capable and Development State	To improve Service Delivery and the image of uMlalazi Municipality	Municipal Transformation and Institutional Development	
2.1.1	community Services	Sustainable human settlements and improved quality of household life	Basic Service Delivery	To provide Fee Basic Services to all indigent households	Social Protection	To provide Fee Basic Services to all indigent households	Basic Service Delivery and Infrastructure Development	

	KPI	UNIT OF MEASUREMENT	KPI CALCULATION TYPE [R]	KPI TARGET TYPE [R]	ANNUAL BUDGET	2016/2017	2017/2018	2018/2019	2019/2020	2020/2021
	Establish an Employment Equity Committee by 31 December 2016	Employment Equity committee established by 31 December 2016	Stand-Alone	Number	R 4 880	1	0	0	0	0
	Compile at least 2 Municipal newsletters by 30 June 2017	Number of municipal newsletters compiled by 30 June 2017	Accumulative	Number	R 2 000 000	2	2	2	2	2
	Review 3 Budget related policies that were previously approved and submit to Council by 31 March 2017	Budget related policies reviewed and submitted to Council by 31 March 2017	Accumulative	Number	R 4 880	3	3	3	3	3
	Conduct needs assessments for use of Service Providers and submit to exco by 31 December 2016	Needs assessment completed and submitted to exco by 31 December 2016	Accumulative	Number	R 19 280	1	1	1	1	1
	Conduct community satisfaction survey and submit report to EXCO by 31 March 2017	Reports submitted to EXCO on the customer satisfaction surveys by 31 March 2017.	Stand-Alone	Number	R 4 880	1	1	1	1	1
	Conduct staff satisfaction survey and submit report to EXCO by 31 March 2017	Reports submitted to EXCO on the staff satisfaction surveys by 31 March 2017.	Stand-Alone	Number	R 4 880	1	1	1	1	1
	Provide free basic refuse services to 12 000 indigent households in rural areas with available resources by 30 June 2017	Number of households provided with access to free basic waste collection services by 30 June 2017.	Carry Over	Number	R 1 868 850	12000	12000	12000	12000	12000

5.2. IMPLEMENTATION PLAN *...continued*

The following sets out the uMlalazi Municipality's Implementation Plan for 2016/2017:

REF		NATIONAL OUTCOME [R]	NATIONAL KPA [R]	PRE-DETERMINED OBJECTIVE [R]	NDP OBJECTIVE [R]	STRATEGIC OBJECTIVE [R]	MUNICIPAL KPA [R]	
2.1.2	Engineering Services	Sustainable human settlements and improved quality of household life	Basic Service Delivery	To provide Fee Basic Services to all indigent households	Social Protection	To provide Fee Basic Services to all indigent households	Basic Service Delivery and Infrastructure Development	
2.2.1	Engineering Services	An effective, competitive and responsive economic infrastructure network	Basic Service Delivery	To facilitate the provision of potable water and sanitation	Economy and Development	To facilitate with uThungulu to ensure alignment of water and sanitation provisioning to all Municipal Capital and other large scale Projects	Basic Service Delivery and Infrastructure Development	
2.2.2	Engineering Services	An effective, competitive and responsive economic infrastructure network	Basic Service Delivery	To facilitate the provision of electricity	Economy and Development	To facilitate with Eskom to ensure alignment of electricity provisioning to all Municipal Wards	Basic Service Delivery and Infrastructure Development	
2.3	Engineering Services	An effective, competitive and responsive economic infrastructure network	Basic Service Delivery	To facilitate with Eskom to ensure alignment of electricity provisioning to all Municipal Wards	Economy and Development	To facilitate with Eskom to ensure alignment of electricity provisioning to all Municipal Wards	Local Economic Development	
2.4.1	community services	Improve health and life expectancy	Basic Service Delivery	Ensure the effectiveness of waste management services in all areas and the provision of recycling facilities at appropriate locations)	Healthcare for all	Ensure the effectiveness of waste management services in all areas and the provision of recycling facilities at appropriate locations)	Basic Service Delivery and Infrastructure Development	

	KPI	UNIT OF MEASUREMENT	KPI CALCULATION TYPE [R]	KPI TARGET TYPE [R]	ANNUAL BUDGET	2016/2017	2017/2018	2018/2019	2019/2020	2020/2021
	Provide free basic electricity services to 2300 indigent households by 30 June 2017 with available resources	Number of households provided with access to free basic electricity services by 30 June 2017.	Carry Over	Number	R 1 193 180	3000	4000	5000	6000	7000
	Attend meetings with uThungulu to ensure alignment of water and sanitation provisioning to all Municipal Capital and other large scale Projects and submit quarterly reports to Portfolio Committee on meetings attended	Number of reports submitted to the Portfolio Committee by 30 June 2017	Accumulative	Number	R 19 280	4	4	4	4	4
	Attend meetings with Eskom to ensure electricity provisioning in Municipal wards and submit quarterly reports to the Portfolio Committee on meetings attended	Number of reports submitted to the Portfolio Committee by 30 June 2017	Accumulative	Number	R 19 280	4	4	4	4	4
	Investigate and implement green energy programmes in relation to energy saving projects such as solar water geysers and submit quarterly progress reports to Portfolio Committee	No of progress reports submitted to portfolio committee by 30 June 2017	Accumulative	Number	R 20 510	4	4	4	4	4
	Raise awareness on recycling through 4 sessions with the community by 30 June 2017	Number of sessions held by 30 June 2017	Accumulative	Number	R 2 200 000	4	4	4	4	4

5.2. IMPLEMENTATION PLAN *...continued*

The following sets out the uMlalazi Municipality's Implementation Plan for 2016/2017:

REF		NATIONAL OUTCOME [R]	NATIONAL KPA [R]	PRE-DETERMINED OBJECTIVE [R]	NDP OBJECTIVE [R]	STRATEGIC OBJECTIVE [R]	MUNICIPAL KPA [R]	
2.4.2	community services	Improve health and life expectancy	Basic Service Delivery	Ensure the effectiveness of waste management services in all areas and the provision of recycling facilities at appropriate locations)	Healthcare for all	Ensure the effectiveness of waste management services in all areas and the provision of recycling facilities at appropriate locations)	Basic Service Delivery and Infrastructure Development	
2.5.1	Engineering Services	An effective, competitive and responsive economic infrastructure network	Basic Service Delivery	To ensure the provision and maintenance of municipal roads, sidewalks and causeways	Economy and Development	To ensure the provision and maintenance of municipal roads, sidewalks and causeways	Basic Service Delivery and Infrastructure Development	
2.5.2	Engineering Services	An effective, competitive and responsive economic infrastructure network	Basic Service Delivery	To ensure the provision and maintenance of municipal roads, sidewalks and causeways	Economy and Development	To ensure the provision and maintenance of municipal roads, sidewalks and causeways	Basic Service Delivery and Infrastructure Development	
2.5.3	Engineering Services	An effective, competitive and responsive economic infrastructure network	Basic Service Delivery	To ensure the provision and maintenance of municipal roads, sidewalks and causeways	Economy and Development	To ensure the provision and maintenance of municipal roads, sidewalks and causeways	Basic Service Delivery and Infrastructure Development	
2.6	Planning & Development	Sustainable human settlements and improved quality of household life	Basic Service Delivery	To plan and support the acceleration of sustainable human settlements	Transforming Human Settlements	To plan and support the acceleration of sustainable human settlements	Basic Service Delivery and Infrastructure Development	
2.7	ALL	Sustainable human settlements and improved quality of household life	Basic Service Delivery	Facilitate the Implementation of Operation Sukuma Sakhe (Flagship Programme	Healthcare for all	Facilitate the Implementation of Operation Sukuma Sakhe (Flagship Programme	Basic Service Delivery and Infrastructure Development	

5.2. IMPLEMENTATION PLAN *...continued*

The following sets out the uMlalazi Municipality's Implementation Plan for 2016/2017:

REF		NATIONAL OUTCOME [R]	NATIONAL KPA [R]	PRE-DETERMINED OBJECTIVE [R]	NDP OBJECTIVE [R]	STRATEGIC OBJECTIVE [R]	MUNICIPAL KPA [R]	
2.8	community services	A development-orientated public service and inclusive citizenship	Basic Service Delivery	To facilitate adequate provisioning and management of community facilities under the ownership of uMlalazi Municipality at appropriate locations	Economy and Development	To facilitate adequate provisioning and management of community facilities under the ownership of uMlalazi Municipality at appropriate locations	Basic Service Delivery and Infrastructure Development	
2.9	Planning & Development	Decent employment through inclusive economic growth	Local Economic Development	Formalise trading areas in the Municipality area	Building Safer Communities	Formalise trading areas in the Municipality area	Basic Service Delivery and Infrastructure Development	
2.10	Planning & Development		Local Economic Development		Building Safer Communities	Formalise trading areas in the Municipality area	Basic Service Delivery and Infrastructure Development	
2.11	Engineering Services	An effective, competitive and responsive economic infrastructure network	Basic Service Delivery	Ensure quality control of infrastructure projects	Building Safer Communities	Ensure quality control of infrastructure projects	Basic Service Delivery and Infrastructure Development	
2.12	Protection Services	All people in south Africa protected and feel safe	Basic Service Delivery	Mitigate the effectiveness of disasters	Building Safer Communities	Mitigate the effectiveness of disasters	Basic Service Delivery and Infrastructure Development	
2.13	Protection Services	All people in south Africa protected and feel safe	Basic Service Delivery	Mitigate the effectiveness of disasters	Building Safer Communities	Mitigate the effectiveness of disasters	Basic Service Delivery and Infrastructure Development	
2.14	Community Services	A responsive and accountable, effective and efficient local government system	Basic Service Delivery	Provide for the cemetery needs in the Municipal area	Inclusive Rural Economy	Provide for the cemetery needs in the Municipal area	Basic Service Delivery and Infrastructure Development	
2.15	Community Services	Improve health and life expectancy	Basic Service Delivery	Contribute towards the development of Sports in the Municipal area	Economy and Development	Contribute towards the development of Sports in the Municipal area	Basic Service Delivery and Infrastructure Development	

	KPI	UNIT OF MEASUREMENT	KPI CALCULATION TYPE [R]	KPI TARGET TYPE [R]	ANNUAL BUDGET	2016/2017	2017/2018	2018/2019	2019/2020	2020/2021
	Appoint caretakers 26 caretakers by 31 March 2016 for the maintenance of rural community facilities	Number of caretakers appointed by 31 March 2017	Accumulative	Number	R 100 000	26	26	26	26	26
	Provide 15 commuter and trading shelters in KDS by 31 March 2017	Number of shelters provided by 30 June 2017	Stand-Alone	Percentage	R 500 000	15	0	0	0	0
	Provide 4 food safety training sessions to informal food traders by 30 June 2016	Number of food safety training sessions provided by 30 June 2017.	Accumulative	Number	R 4 880	4	4	4	4	4
	Undertake at least 100 site visits to Capital projects by 30 June 2017	Number of site visits to Capital Projects undertaken by 30 June 2017	Accumulative	Number	R 50 000	100	100	100	100	100
	Hold quarterly meetings with applicable stakeholders to discuss disaster management issues	Number of meetings held by 30 June 2017	Accumulative	Number	R 650 000	4	4	4	4	4
	Execute 2 emergency exercises by 30 June 2017	Number of exercises executed by 30 June 2017	Accumulative	Number	R 4 880	2	2	2	2	2
	Develop a cemetery plan for the next five years to accommodate future cemetery needs and submit to EXCO by 31 March 2017	Cemetery plan developed and submitted to EXCO by 31 March 2017	Accumulative	Number	R 450 000	1	0	0	0	0
	Develop a plan for sports development for the next five years and submit to EXCO by 31 March 2017	Sports development plan completed and submitted to EXCO by 31 March 2017.	Accumulative	Number	R 1 000 000	1	0	0	0	0

5.2. IMPLEMENTATION PLAN *...continued*

The following sets out the uMlalazi Municipality's Implementation Plan for 2016/2017:

REF		NATIONAL OUTCOME [R]	NATIONAL KPA [R]	PRE-DETERMINED OBJECTIVE [R]	NDP OBJECTIVE [R]	STRATEGIC OBJECTIVE [R]	MUNICIPAL KPA [R]	
2.16	Protection Services	All people in south Africa protected and feel safe	Basic Service Delivery	Contribute towards the prevention of Crime	Building Safer Communities	Contribute towards the prevention of Crime	Basic Service Delivery and Infrastructure Development	
2.17	Community Services	Improve the quality of basic education	Basic Service Delivery	Facilitate early childhood development	Improving Education, training and innovation	Facilitate early childhood development	Basic Service Delivery and Infrastructure Development	
3.1.1	Planning & Development	Decent employment through inclusive economic growth	Local Economic Development	Local Economic Development	Economy and Development	Local Economic Development	Local Economic Development	
3.1.2	Planning & Development	Decent employment through inclusive economic growth	Local Economic Development	Local Economic Development	Economy and Development	Local Economic Development	Local Economic Development	
3.1.3	Planning & Development	Decent employment through inclusive economic growth	Local Economic Development	Local Economic Development	Economy and Development	Local Economic Development	Local Economic Development	
3.2	Planning & Development	Decent employment through inclusive economic growth	Local Economic Development	Local Economic Development	Economy and Development	Local Economic Development	Local Economic Development	

	KPI	UNIT OF MEASUREMENT	KPI CALCULATION TYPE [R]	KPI TARGET TYPE [R]	ANNUAL BUDGET	2016/2017	2017/2018	2018/2019	2019/2020	2020/2021
	Report quarterly to the Portfolio Committee on crime prevention strategies implemented in partnership with the relevant stakeholders	No of reports submitted to Portfolio Committee by 30 June 2017 on crime prevention strategies implemented	Accumulative	Number	R 4 880	4	4	4	4	4
	Visit all creches in 26 Wards by 30 June 2017 to monitor the healthiness of the environment for childhood development	Creches in 26 Wards visited by 30 June 2017	Accumulative	Number	R308 000	26	26	26	26	26
	Assist 5 Tourism BEE entrepreneurs with starting growing businesses e.g. Research, business plans and skills development by 30 June 2017.	Number of Tourism BEE entrepreneurs assisted by 30 June 2017	Accumulative	Number	R 600 000	5	5	5	5	5
	Carry out 5 workshops to promote skills development and support the Tourism SMME business sector by 30 June 2017.	Number of Workshops hosted by 30 June 2017	Accumulative	Number	R 600 000	5	5	5	5	5
	Carry out 4 tourism promotional activities in the print and other media by 30 June 2017.	Number of activities by 30 June 2017.	Accumulative	Number	R 600 000	4	4	4	4	4
	Assist 10 youth BEE entrepreneurs with starting growing businesses e.g. Research, business plans and skills development by 30 June 2017.	Number of youth entrepreneurs assisted by 30 June 2017	Accumulative	Number	R 600 000	10	10	10	10	10

5.2. IMPLEMENTATION PLAN *...continued*

The following sets out the uMlalazi Municipality's Implementation Plan for 2016/2017:

REF		NATIONAL OUTCOME [R]	NATIONAL KPA [R]	PRE-DETERMINED OBJECTIVE [R]	NDP OBJECTIVE [R]	STRATEGIC OBJECTIVE [R]	MUNICIPAL KPA [R]	
3.3	Planning & Development	Decent employment through inclusive economic growth	Local Economic Development	To ensure that businesses within uMlalazi Municipality are licensed through the LED department	Economy and Development	To ensure that businesses within uMlalazi Municipality are licensed through the LED department	Local Economic Development	
3.4	Community Services	Decent employment through inclusive economic growth	Local Economic Development	To contribute towards the reduction of unemployment	Economy and Development	To contribute towards the reduction of unemployment	Local Economic Development	
4.1	Finance	A responsive and accountable, effective and efficient local government system	Municipal Financial Viability and Management	Advance and maintain the financial viability of the Municipality	Developing a capable and Development State	Advance and maintain the financial viability of the Municipality	Municipal Financial Viability and Management	
4.2	Finance	A responsive and accountable, effective and efficient local government system	Municipal Financial Viability and Management	Advance and maintain the financial viability of the Municipality	Developing a capable and Development State	Advance and maintain the financial viability of the Municipality	Municipal Financial Viability and Management	
4.3	Engineering Services	An effective, competitive and responsive economic infrastructure network	Municipal Financial Viability and Management	Improve the financial performance of the municipality	Developing a capable and Development State	Improve the financial performance of the municipality	Municipal Financial Viability and Management	

5.2. IMPLEMENTATION PLAN *...continued*

The following sets out the uMlalazi Municipality's Implementation Plan for 2016/2017:

REF		NATIONAL OUTCOME [R]	NATIONAL KPA [R]	PRE-DETERMINED OBJECTIVE [R]	NDP OBJECTIVE [R]	STRATEGIC OBJECTIVE [R]	MUNICIPAL KPA [R]	
4.4	All	A responsive and accountable, effective and efficient local government system	Municipal Financial Viability and Management	Optimise budget implementation in the municipality	Developing a capable and Development State	Optimise budget implementation in the municipality	Municipal Financial Viability and Management	
5.1.1	Office of the MM	A responsive and accountable, effective and efficient local government system	Good Governance and Public Participation	Effective Municipal Oversight	Developing a capable and Development State	Effective Municipal Oversight	Good Governance and Public Participation	
5.1.2	Office of the MM	A responsive and accountable, effective and efficient local government system	Good Governance and Public Participation	Effective Municipal Oversight	Developing a capable and Development State	Effective Municipal Oversight	Good Governance and Public Participation	
5.2.1	Office of the MM	A responsive and accountable, effective and efficient local government system	Good Governance and Public Participation	Effective Municipal Oversight	Developing a capable and Development State	Effective Municipal Oversight	Good Governance and Public Participation	
5.2.2	Office of the MM	A responsive and accountable, effective and efficient local government system	Good Governance and Public Participation	Effective Municipal Oversight	Developing a capable and Development State	Effective Municipal Oversight	Good Governance and Public Participation	
5.2.3	Office of the MM	A responsive and accountable, effective and efficient local government system	Good Governance and Public Participation	Effective Municipal Oversight	Developing a capable and Development State	Effective Municipal Oversight	Good Governance and Public Participation	
5.3	Office of the MM	A responsive and accountable, effective and efficient local government system	Good Governance and Public Participation	To effectively Implement the Back to Basics programme	Developing a capable and Development State	To effectively Implement the Back to Basics programme	Good Governance and Public Participation	

	KPI	UNIT OF MEASUREMENT	KPI CALCULATION TYPE [R]	KPI TARGET TYPE [R]	ANNUAL BUDGET	2016/2017	2017/2018	2018/2019	2019/2020	2020/2021
	Spend at least 90% of the Capital budget amount by 30 June 2017 (Actual expenditure/ Approved capital budget)	Percentage of capital budget spent on capital projects by 30 June 2017	Accumulative	Percentage	R 715 740	90	90	90	90	90
	Review Top Layer SDBIP and submit to Council by 24 February 2017	Top Layer SDBIP reviewed and submitted to Council by 24 February 2017	Stand-Alone	Number	R 4 880	1	1	1	1	1
	Submit Quarterly reports on the actual performance achieved against the Top layer SDBIP targets to Council	Number of reports submitted to Council by 30 June 2017	Accumulative	Number	R4880	4	4	4	4	4
	Submit the annual performance report to AG by 31 August 2016	Annual performance report submitted to Auditor General by 31 August 2016	Stand-Alone	Number	R 19 280	1	1	1	1	1
	Submit the annual financial statements by 31 August 2016 to the Office of the Auditor-General	Financial statements submitted by 31 August 2016 to the Office of the Auditor-General	Stand-Alone	Number	R 19 280	1	1	1	1	1
	Submit Oversight Report of annual report to council by 31 March 2017	oversight report submitted to Council by 31 March 2017	Stand-Alone	Number	R 4 880	1	1	1	1	1
	Submit quarterly reports to exco on the implementation of Back to Basics programme	Number of reports submitted to EXCO by 30 June 2017	Accumulative	Number	R 4 880	4	4	4	4	4

5.2. IMPLEMENTATION PLAN *...continued*

The following sets out the uMlalazi Municipality's Implementation Plan for 2016/2017:

REF		NATIONAL OUTCOME [R]	NATIONAL KPA [R]	PRE-DETERMINED OBJECTIVE [R]	NDP OBJECTIVE [R]	STRATEGIC OBJECTIVE [R]	MUNICIPAL KPA [R]	
5.4	Office of the MM	A responsive and accountable, effective and efficient local government system	Good Governance and Public Participation	To Obtain Clean Audit	Developing a capable and Development State	To Obtain Clean Audit	Good Governance and Public Participation	
5.5.1	Office of the MM	Improve health and life expectancy	Good Governance and Public Participation	Mitigate the Impact of HIV/ Aids in the Municipality area	Developing a capable and Development State	Mitigate the Impact of HIV/ Aids in the Municipality area	Good Governance and Public Participation	
5.5.2	Office of the MM	Improve health and life expectancy	Good Governance and Public Participation	Mitigate the Impact of HIV/ Aids in the Municipality area	Developing a capable and Development State	Mitigate the Impact of HIV/ Aids in the Municipality area	Good Governance and Public Participation	
5.6.1	Office of the MM	A responsive and accountable, effective and efficient local government system	Good Governance and Public Participation	To reduce Risk to the Organisation	Developing a capable and Development State	To reduce Risk to the Organisation	Good Governance and Public Participation	
5.6.2	Office of the MM	A responsive and accountable, effective and efficient local government system	Good Governance and Public Participation	To reduce Risk to the Organisation	Developing a capable and Development State	To reduce Risk to the Organisation	Good Governance and Public Participation	
5.7	Office of the MM	A responsive and accountable, effective and efficient local government system	Good Governance and Public Participation	Ensure that public participation structures are established, capacitated and functional	Developing a capable and Development State	Ensure that public participation structures are established, capacitated and functional	Good Governance and Public Participation	
5.8	Office of the MM	A responsive and accountable, effective and efficient local government system	Good Governance and Public Participation	Ensure that public participation structures are established, capacitated and functional	Developing a capable and Development State	Ensure that public participation structures are established, capacitated and functional	Good Governance and Public Participation	

	KPI	UNIT OF MEASUREMENT	KPI CALCULATION TYPE [R]	KPI TARGET TYPE [R]	ANNUAL BUDGET	2016/2017	2017/2018	2018/2019	2019/2020	2020/2021
	Submit reports to EXCO on the measures taken to ensure that matters raised in the 2015/16 Audit have been resolved in order to ensure that the Municipality receives / maintains a Clean Audit in 2016/2017	Number of reports submitted to the Executive Committee by 31 March 2017	Accumulative	Number	R 4 880	1	1	1	1	1
	Coordinate quarterly meetings of the uMlalazi Aids Council	Number of uMlalazi Aids Council meetings held by 30 June 2017	Accumulative	Number	R 450 000	4	4	4	4	4
	Review HIV/Aids Plan and submit to exco by 30 June 2017	HIV/Aids Plan reviewed and submitted to exco by 30 June 2017	Stand-Alone	Number	R 450 000	1	1	1	1	1
	Review Enterprise Risk Plan and submit to exco by 30 June 2017	Enterprise Risk Plan reviewed and submitted to exco by 30 June 2017	Stand-Alone	Number	R 19 280	1	1	1	1	1
	Review Fraud Risk Plan and submit to exco by 30 June 2017	Fraud Risk Plan reviewed and submitted to exco by 30 June 2017	Stand-Alone	Number	R 19 280	1	1	1	1	1
	Hold meetings with stakeholders and ward committee to communicate the IDP process plan	Number of meetings held by 30 September 2016	Accumulative	Number	R 300 000	26	26	26	26	26
	Submit quarterly reports to EXCO on the functionality of all Ward Committees (include training and development)	No of reports submitted to EXCO by 30 June 2017	Accumulative	Number	R 1 000 000	4	4	4	4	4

5.2. IMPLEMENTATION PLAN *...continued*

The following sets out the uMlalazi Municipality's Implementation Plan for 2016/2017:

REF		NATIONAL OUTCOME [R]	NATIONAL KPA [R]	PRE-DETERMINED OBJECTIVE [R]	NDP OBJECTIVE [R]	STRATEGIC OBJECTIVE [R]	MUNICIPAL KPA [R]	
5.9	Office of the MM	A responsive and accountable, effective and efficient local government system	Good Governance and Public Participation	To promote International & National Relations	Developing a capable and Development State	To promote International & National Relations	Good Governance and Public Participation	
6.1	Planning & development	A responsive and accountable, effective and efficient local government system	Basic Service Delivery	To promote sustainable development	Developing a capable and Development State	To promote sustainable development	Cross Cutting Issues	
6.2	Planning & development	A responsive and accountable, effective and efficient local government system	Basic Service Delivery	To promote integrated development planning	Developing a capable and Development State	To promote integrated development planning	Cross Cutting Issues	

Table 108: Implementation Plan



	KPI	UNIT OF MEASUREMENT	KPI CALCULATION TYPE [R]	KPI TARGET TYPE [R]	ANNUAL BUDGET	2016/2017	2017/2018	2018/2019	2019/2020	2020/2021
	Submit a report to MCOR by 30 June 2017 on the progress made with the Twinning partnership with Songdal Municipality (Norway)	Reports submitted to MCOR by 30 June 2017	Accumulative	Number	0	1	1	1	1	1
	Compile a Town Planning Register for the 2016/2017 financial year on all Town Planning applications being processed and their status and submit quarterly reports to the Portfolio Committee	Town Planning Register compiled and submitted quarterly to the Portfolio Committee	Accumulative	Number	R 219 920	4	4	4	4	4
	Review uMlalazi Municipality IDP for 2017/2018 and submit to Council by 30 June 2017	uMlalazi Municipality IDP for 2017/2018 reviewed and submitted to Council by 30 June 2017	Stand-Alone	Number	R 300 000	1	1	1	1	1



Section F:



6. Financial Plan

6.1. CAPITAL BUDGET FOR 2016/2017 FINANCIAL YEAR

The total Capital Budget for 2015/2016 Financial Year is R 77 057 440

Below is a summary of the Municipality's Capital Budget for 2015/2016 Financial Year:

SUMMARY	BUDGET YEAR 2016/2017	BUDGET YEAR 2017/2018	BUDGET YEAR 2018/2019	BUDGET YEAR 2019/2020	BUDGET YEAR 2020/2021	5 YEAR TOTAL
MAYORAL OFFICE	100 000	50 000	40 000	30 000	20 000	240 000
MUNICIPAL MANAGER'S OFFICE	650 000	40 000	30 000	20 000	10 000	750 000
PLANNING AND DEVELOPMENT	2 473 680	1 597 950	2 550 000	30 000	20 000	6 671 630
CORPORATE SERVICES	5 962 000	5 620 000	6 485 000	3 790 000	9 992 000	31 849 000
PROTECTION SERVICES	440 000	4 540 000	115 000	60 000	95 000	5 250 000
FINANCIAL SERVICES	1 250 910	85 000	60 000	40 000	30 000	1 465 910
COMMUNITY SERVICES	12 660 000	12 159 820	7 620 000	5 815 000	9 315 000	47 569 820
ENGINEERING SERVICES	53 520 850	49 894 430	61 557 880	73 191 600	67 825 090	305 989 850
	77 057 440	73 987 200	78 457 880	82 976 600	87 307 090	399 786 210

Table 109: The following sets out the uMlalazi Municipality's Implementation Plan for 2016/2017

FUNDING OF CAPITAL PROJECTS 2016/2017						
DESCRIPTION	GRANT DESCRIPTION	2016/2017	2017/2018	2018/2019	2019/2020	2020/2021
CAPITAL FOR DEPARTMENTS	EQUITABLE SHARE	16 795 390	23 656 950	30 291 080	32 424 800	34 370 290
GRANTS:	MUNICIPAL INFRASTRUCTURE GRANT	36 612 050	39 230 250	41 366 800	43 551 800	45 736 800
	SMALL TOWN REHABILITATION GRANT	4 500 000	4 500 000			
		57 907 440	67 387 200	71 657 880	75 976 600	80 107 090
OWN FUNDS	CAPITAL REPLACEMENT RESERVE	11 150 000	6 600 000	6 800 000	7 000 000	7 200 000
	INVESTMENTS	8 000 000				
TOTAL		77 057 440	73 987 200	78 457 880	82 976 600	87 307 090
CHECK***		77 057 440	73 987 200	78 457 880	82 976 600	87 307 090

Table 110: Sources of Funding for the 5-Year Capital Budget (2016/2017 to 2020/2021)

6.2. THE 5-YEAR CAPITAL INVESTMENT PROGRAMME

OFFICE OF THE MAYOR	2016/2017	2017/2018	2018/2019	2019/2020	2020/2021	5 YEAR TOTAL
FURNITURE AND EQUIPMENT	100 000	50 000	40 000	30 000	20 000	240 000
BUILDING UPGRADE	-					-
DEPARTMENTAL TOTAL	100 000	50 000	40 000	30 000	20 000	240 000

Table 111: 5-Year Draft Capital Budget (2016/2017 to 2020/2021)

MM	2016/2017	2017/2018	2018/2019	2019/2020	2020/2021	5 YEAR TOTAL
IT SOFTWARE - PERFORMANCE	650 000					650 000
FURNITURE AND EQUIPMENT		40 000	30 000	20 000	10 000	100 000
DEPARTMENTAL TOTAL	650 000	40 000	30 000	20 000	10 000	750 000

PLANNING AND DEVELOPMENT	2016/2017	2017/2018	2018/2019	2019/2020	2020/2021	5 YEAR TOTAL
MOBILE OFFICE	280 000					280 000
FURNITURE AND EQUIPMENT	103 500	50 000	50 000	30 000	20 000	253 500
BUILDING PLANS SOFTWARE	450 000					450 000
INFORMAL TRADING SHELTERS	500 000	500 000	2 000 000			3 000 000
LIVESTOCK PENS	350 000	500 000	500 000			1 350 000
IRRIGATION SYSTEMS	790 180	547 950				1 338 130
DEPARTMENTAL TOTAL	2 473 680	1 597 950	2 550 000	30 000	20 000	6 671 630

CORPORATE SERVICES: ADMINISTRATION	2016/2017	2017/2018	2018/2019	2019/2020	2020/2021	5 YEAR TOTAL
FURNITURE AND EQUIPMENT	42 000	100 000	10 000		32 000	184 000
COMPUTER EQUIPMENT	1 500 000	2 270 000	3 000 000	3 500 000	4 000 000	14 270 000
PARK HOME	200 000					200 000
TOTAL ADMIN	1 742 000	2 370 000	3 010 000	3 500 000	4 032 000	14 654 000

TOWN HALL AND OFFICES	2016/2017	2017/2018	2018/2019	2019/2020	2020/2021	5 YEAR TOTAL
FURNITURE AND EQUIPMENT	285 000	100 000	320 000	140 000	160 000	1 005 000
TOTAL HALLS AND OFFICES	285 000	100 000	320 000	140 000	160 000	1 005 000

ZULULAND HISTORICAL MUSEUM	2016/2017	2017/2018	2018/2019	2019/2020	2020/2021	5 YEAR TOTAL
FURNITURE AND EQUIPMENT	5 000		5 000			10 000
TOTAL MUSEUM	5 000	-	5 000	-	-	10 000

LIBRARIES	2016/2017	2017/2018	2018/2019	2019/2020	2020/2021	5 YEAR TOTAL
FURNITURE AND EQUIPMENT	150 000	150 000	150 000	150 000	150 000	750 000
BUILDING UPGRADE						-
TOTAL LIBRARIES	150 000	150 000	150 000	150 000	150 000	750 000

TOURISM/PUBLICITY	2016/2017	2017/2018	2018/2019	2019/2020	2020/2021	5 YEAR TOTAL
CONCRETE SIGNAGE	100 000					100 000
LOG BIRD HIDES	180 000					180 000
TOTAL PUBLICITY	280 000	-	-	-	-	280 000

ADHOC	FUNDING	2016/2017	2017/2018	2018/2019	2019/2020	2020/2021	5 YEAR TOTAL
EMANDAWA COMMUNITY HALL (WARD 10)	MIG		1 500 000				1 500 000
BONGELA COMMUNITY HALL (WARD 1)	MIG			1 500 000			1 500 000
MBIZA COMMUNITY HALL (WARD 9)	MIG					2 100 000	2 100 000
EMANYAMENI COMMUNITY HALL (WARD 21)	MIG					1 750 000	1 750 000
SQWANJANA COMMUNITY HALL (WARD 13)	MIG	3 500 000					3 500 000
MCONGWENI COMMUNITY HALL (WARD 13)	MIG			1 500 000			1 500 000
MABEDLE COMMUNITY HALL (WARD 16)	MIG		1 500 000				1 500 000
BASAMLILO HALL (WARD 26)	MIG					1 800 000	1 800 000
COMMUNITY HALLS		3 500 000	3 000 000	3 000 000	-	5 650 000	15 150 000
TOTAL CORPORATE SERVICES		5 962 000	5 620 000	6 485 000	3 790 000	9 992 000	31 849 000

PROTECTIVE SERVICES: TRAFFIC	2016/2017	2017/2018	2018/2019	2019/2020	2020/2021	5 YEAR TOTAL
FURNITURE AND EQUIPMENT	80 000	30 000	20 000	30 000	20 000	180 000
MACHINERY AND EQUIPMENT	100 000	180 000	30 000			310 000
FIRE ARMS						-
PARK HOME	200 000					200 000
SPEED MEASURING EQUIPMENT						-
REPLACE NES 7939		300 000				300 000
TOTAL TRAFFIC	380 000	510 000	50 000	30 000	20 000	990 000

FIRE FIGHTING	2016/2017	2017/2018	2018/2019	2019/2020	2020/2021	5 YEAR TOTAL
FURNITURE AND EQUIPMENT	30 000	30 000	35 000	30 000	35 000	160 000
MACHINERY AND EQUIPMENT	30 000		30 000		40 000	100 000
MEDICAL RESCUE EQUIPMENT						-
RENEWAL OF FIRE TENDERS						-
FIRE TENDER		4 000 000				4 000 000
TOTAL FIRE FIGHTING	60 000	4 030 000	65 000	30 000	75 000	4 260 000
TOTAL PROTECTIVE SERVICES	440 000	4 540 000	115 000	60 000	95 000	5 250 000

6.2. THE 5-YEAR CAPITAL INVESTMENT PROGRAMME *...continued*

FINANCIAL SERVICES	2016/2017	2017/2018	2018/2019	2019/2020	2020/2021	5 YEAR TOTAL
COMPUTER EQUIPMENT						-
IT SYSTEM - MAYORAL OFFICE						-
IT SYSTEM - DEPUTY MAYOR AND SPEAKER						-
IT SYSTEM - MUNICIPAL MANAGER						-
IT SYSTEM - PLANNING AND DEVELOPMENT						-
IT SYSTEM - CORP ADMIN						-
IT SYSTEM - CORP - MUSEUM						-
IT SYSTEM - CORP - LIBRARIES						-
IT SYSTEM - PROTECTION - TRAFFIC						-
IT SYSTEM - PROTECTION - FIRE FIGHTING						-
IT SYSTEM - PROTECTION - TESTING STATION						-
IT SYSTEM - COMMUNITY - ADMIN						-
IT SYSTEM - ENGINEERS - ADMIN						-
TOOLS OF TRADE (FULL TIME EXCO)						-
FURNITURE AND EQUIPMENT	100 000	75 000	50 000	30 000	20 000	275 000
FILING CONTAINER	77 460					77 460
TOTAL FINANCE	177 460	75 000	50 000	30 000	20 000	352 460

STORES	2016/2017	2017/2018	2018/2019	2019/2020	2020/2021	5 YEAR TOTAL
STORE FOR REDUNDANT ASSETS	1 000 000					1 000 000
FURNITURE AND EQUIPMENT	30 000	10 000	10 000	10 000	10 000	70 000
CAR PORTS	43 450					43 450
TOTAL FINANCE	1 073 450	10 000	10 000	10 000	10 000	1 113 450
TOTAL FINANCIAL SERVICES	1 250 910	85 000	60 000	40 000	30 000	1 465 910

COMMUNITY SERVICES						
ADMINISTRATION	2016/2017	2017/2018	2018/2019	2019/2020	2020/2021	5 YEAR TOTAL
FURNITURE AND EQUIPMENT	40 000	30 000	20 000	15 000	15 000	120 000
COUNCIL'S CONTRIBUTION CRECHES	1 500 000					1 500 000
TOTAL ADMINISTRATION	1 540 000	30 000	20 000	15 000	15 000	1 620 000

SOCIAL SERVICES	2016/2017	2017/2018	2018/2019	2019/2020	2020/2021	5 YEAR TOTAL
UPGRADE OF OFFICES						-
FURNITURE AND EQUIPMENT		20 000				20 000
TOTAL SOCIAL SERVICES	-	20 000	-	-	-	20 000

PARKS & GARDENS	2016/2017	2017/2018	2018/2019	2019/2020	2020/2021	5 YEAR TOTAL
MACHINERY AND EQUIPMENT	550 000	350 000	250 000	200 000	200 000	1 550 000
PLAYPARK EQUIPMENT	250 000	100 000				350 000
PLAYPARK TOILETS - KING DINUZULU	200 000					200 000
COMBO COURTS - GINGINDLOVU	-					-
STAFF CHANGE ROOMS	-	1 000 000				1 000 000
REPLACE NES 7171	320 000					320 000
TOTAL PARKS & GARDENS	1 320 000	1 450 000	250 000	200 000	200 000	3 420 000

POOLS	2016/2017	2017/2018	2018/2019	2019/2020	2020/2021	5 YEAR TOTAL
SHELTERS - SUNNYDALE	200 000					200 000
MACHINERY AND EQUIPMENT	450 000					450 000
PALISADE FENCING						-
REPLACEMENT FILTER MEDIA						-
ESHOWE SWIMMING POOL		3 000 000				3 000 000
TOTAL POOLS	650 000	3 000 000	-	-	-	3 650 000

CEMETERY	2016/2017	2017/2018	2018/2019	2019/2020	2020/2021	5 YEAR TOTAL
CEMETERIES PALISADE FENCING	400 000	300 000				700 000
ABLUTION FACILITIES	100 000					100 000
CEMETERY PATHWAYS	250 000	250 000	150 000			650 000
TOTAL CEMETRY	750 000	550 000	150 000	-	-	1 450 000
TOTAL COMMUNITY SERVICES	4 260 000	5 050 000	420 000	215 000	215 000	10 160 000

6.2. THE 5-YEAR CAPITAL INVESTMENT PROGRAMME *...continued*

ADHOC	FUNDING	2016/2017	2017/2018	2018/2019	2019/2020	2020/2021	5 YEAR TOTAL
EMVUTSHINI SPORTS FIELD (WARD 16)	MIG		2 000 000				2 000 000
MACHANCA SPORTS FIELD (WARD 8)	MIG			1 800 000			1 800 000
NKUME SPORTS FIELD (WARD 10)	MIG		1 500 000				1 500 000
EZIQWAQWENI SPORTS FIELD (WARD 10)	MIG				2 100 000		2 100 000
EMFENYANE SPORTS FIELD (WARD 14)	MIG		2 109 820				2 109 820
VELESHOWE SPORTS FIELD (WARD 19)	MIG			1 700 000			1 700 000
MANZAMNYAMA SPORTS FIELD (WARD 22)	MIG			1 500 000			1 500 000
MKHUNYANA SPORTS FIELD (WARD 22)	MIG				2 000 000		2 000 000
SIKLEBHENI SPORTS FIELD (WARD 23)	MIG		1 500 000				1 500 000
MANDLOVU SPORTS FIELD (WARD 24)	MIG			1 700 000			1 700 000
BIYELA SPORTS FIELD (WARD 1)	MIG				2 000 000		2 000 000
KWANDLOVU SPORTS FIELD (WARD 2)	MIG					2 000 000	2 000 000
NTENESHANE SPORTS FIELD (WARD 23)	MIG					1 800 000	1 800 000
KWANOMZANSI SPORTS FIEL (21)	MIG					1 700 000	1 700 000
INCISILI SPORTS FIELD (WARD 19)	MIG					2 100 000	2 100 000
MAWUSHENI SPORTS FIELD (WARD 7)	MIG					1 500 000	1 500 000
KWABULAWAYO SPORTSFIELD (WARD 24)	MIG	8 400 000					8 400 000
SPORTSFIELDS		8 400 000	7 109 820	7 200 000	5 600 000	9 100 000	37 409 820
TOTAL COMMUNITY SERVICES		12 660 000	12 159 820	7 620 000	5 815 000	9 315 000	47 569 820

ENGINEERING: ADMINISTRATION	2016/2017	2017/2018	2018/2019	2019/2020	2020/2021	5 YEAR TOTAL
FURNITURE AND EQUIPMENT	25 000	30 000	35 000	40 000	45 000	175 000
TOTAL ADMINISTRATION	25 000	30 000	35 000	40 000	45 000	175 000

ENGINEERING: ROADS AND STREETS		2016/2017	2017/2018	2018/2019	2019/2020	2020/2021	5 YEAR TOTAL
STORM WATER MANAGEMENT			2 100 000	2 700 000	4 374 800	2 578 290	11 753 090
STORM WATER MANAGEMENT	CRR	2 000 000		-	-	-	2 000 000
MACHINERY AND EQUIPMENT		60 000	62 000	64 000	66 000	68 000	320 000
SIDEWALKS		500 000	1 000 000	2 200 000	1 300 000	1 400 000	6 400 000
PAVEMENT MANAGEMENT (KERBING)		300 000	310 000	320 000	330 000	340 000	1 600 000
REHABILITATION OF URBAN ROADS	CRR	5 400 000	5 400 000	5 400 000	5 400 000	5 400 000	27 000 000
REHABILITATION OF URBAN ROADS	EQUIT			10 800 000	12 800 000	14 800 000	38 400 000
UPGRADE OF INTERSECTION - SUNNYDALE LOW COST HOUSING		500 000					500 000
PUBLIC TRANSPORT FACILITIES (LAYBYS SHELTERS)		240 000	250 000	121 080	270 000	280 000	1 161 080
SPEED HUMPS ESH, GING AND MTZ		200 000	210 000	220 000	230 000	240 000	1 100 000
PEDESTRIAN WOODEN BRIDGES (WARD 12 & WARD 22)							-
KDS PASSAGE WALKS UPGRADE		250 000	250 000	250 000	250 000	250 000	1 250 000
MITCHELL STREET EXTENSION	CRR	2 750 000	-				2 750 000
MITCHELL STREET EXTENSION			1 449 000				1 449 000
GINGINDLOVU TAXI RANK OFFICES			1 100 000				1 100 000
CONSTRUCTION AND REHABILITATION OF CBD ROADS		4 500 000	4 500 000				9 000 000
MATSHAMHLOPE ROAD		3 500 000					3 500 000
REPLACE TRAILER - NZ 7669			200 000				200 000
REPLACE TRAILER - NZ 8452			200 000				200 000
GING MAIN STREET PARKING AREA UPGRADE		650 000					650 000
TOTAL ROADS & STREETS		20 850 000	17 031 000	22 075 080	25 020 800	25 356 290	110 333 170

WORKSHOP	2016/2017	2017/2018	2018/2019	2019/2020	2020/2021	5 YEAR TOTAL
MACHINERY AND EQUIPMENT	8 800					8 800
LOW LEVEL RAMP						-
TOTAL WORKSHOP	8 800	-	-	-	-	8 800

6.2. THE 5-YEAR CAPITAL INVESTMENT PROGRAMME *...continued*

BUILDINGS		2016/2017	2017/2018	2018/2019	2019/2020	2020/2021	5 YEAR TOTAL
FURNITURE AND EQUIPMENT		25 000	26 000	27 000	28 000	29 000	135 000
COMMUNITY HALLS AND OFFICE BUILDINGS	EQUIT			5 500 000	6 500 000	7 500 000	19 500 000
COMMUNITY HALLS AND OFFICE BUILDINGS	CRR	1 000 000	1 200 000	1 400 000	1 600 000	1 800 000	7 000 000
MACHINERY AND EQUIPMENT		50 000	52 000	54 000	56 000	58 000	270 000
REPLACE NES 6620		350 000					350 000
REPLACE NES 369			220 000				220 000
TOTAL BUILDINGS		1 425 000	1 498 000	6 981 000	8 184 000	9 387 000	27 475 000

WASTE MANAGEMENT (REFUSE REMOVAL)	2016/2017	2017/2018	2018/2019	2019/2020	2020/2021	5 YEAR TOTAL
REFUSE SKIPS AND MASS CONTAINERS (ESH, GING AND MTZ)		300 000				300 000
TRANSFER STATION (GINGINDLOVU)	-					-
REFUSE BINS	50 000	50 000	50 000	50 000	100 000	300 000
SHELTER - RECYCLING MTUNZINI	-					-
MACHINERY AND EQUIPMENT	200 000		200 000			400 000
PARK HOME	190 000					190 000
FENCING - ESHOWE TRANSFER STATION		800 000				800 000
REHABILITATION OF ESHOWE LANDFILL SITE	4 500 000					4 500 000
REFUSE COMPACTOR		-				-
TOTAL REFUSE REMOVAL	4 940 000	1 150 000	250 000	50 000	100 000	6 490 000

ELECTRICITY		2016/2017	2017/2018	2018/2019	2019/2020	2020/2021	5 YEAR TOTAL
1 X COMPLETE 3 WAY RING MAIN UNIT		240 000	250 000	260 000	260 000		1 010 000
1 X COMPLETE 3 WAY RING MAIN UNIT	CRR						-
1 X AUTO RECLOSER						320 000	320 000
1 X AUTO RECLOSER	CRR						-
315kva MINI SUB-STATION TRANSFORMER		250 000		280 000			530 000
UPGRADE ROBOT CONTROL SYSTEM		30 000			65 000		95 000
UPGRADE STREET LIGHTS		80 000	90 000	120 000	120 000	130 000	540 000
UPGRADE STREET LIGHTS	CRR						-
STREET LIGHTS - NEW (R66) FROM SIZA GARAGE TO SASOL GARAGE							-
TRANSFORMERS INDOOR		150 000		180 000			330 000
TRANSFORMERS INDOOR	CRR						-
5 X COMPLETE SUBSTATION MV PANELS FOR HOSPITAL SUB-STATION AND INSTALLATION	CRR						-
POLE MOUNTED TRANSFORMERS		110 000	130 000	150 000			390 000
POLE MOUNTED TRANSFORMERS	CRR						-
PROTECTION RELAY FOR SUBSTATIONS							-
MV SWITCHING SUIT							-
ELECTRIFICATION: MTAKWENDE							-
SINGLE PHASE PREPAID METERS							-
SINGLE PHASE PREPAID METERS	CRR						-
MACHINERY AND EQUIPMENT			25 000				25 000
STANDBY GENERATOR		-	-				-
REPLACEMENT VEHICLE NES 5976							-
RUDTHLEDGE PARK HOUSING ELECTRIFICATION				60 000	1 500 000	1 500 000	3 060 000
REPLACE NES 2756		700 000					700 000
REPLACE NES 6929			300 000				300 000
REPLACE NES 11926 (POOL VEHICLE)			270 000				270 000
TOTAL ELECTRICITY		1 560 000	1 065 000	1 050 000	1 945 000	1 950 000	7 570 000
TOTAL ENGINEERING SERVICES		24 118 800	19 674 000	30 391 080	35 239 800	36 838 290	146 261 970

6.2. THE 5-YEAR CAPITAL INVESTMENT PROGRAMME *...continued*

ADHOC	FUNDING	2016/2017	2017/2018	2018/2019	2019/2020	2020/2021	5 YEAR TOTAL
VUMA ROAD (WARD 8)	MIG	3 945 940					3 945 940
MATHUNJANA ROAD (WARD 5)	MIG				200 000	1 300 000	1 500 000
MPOFANA ROAD (WARD 5)	MIG				2 000 000		2 000 000
ESHOWE BUS RANK/ INDUSTRIAL AREA LINK ROAD (WARD 11)	MIG		7 587 370	16 723 540	463 110		24 774 020
MAKHUMALO ROAD (WARD 13)	MIG				7 000 000		7 000 000
EDUKANENI ROAD (WARD 26)	MIG				3 000 000		3 000 000
MTIPELA ROAD (WARD 3)	MIG	5 975 900					5 975 900
EMAHUMBE ROAD (WARD 16)	MIG				1 500 000		1 500 000
BELE ROAD (WARD 24)	MIG	4 300 000					4 300 000
MTHETHWA ROAD (WARD 17)	MIG				1 500 000		1 500 000
MNENGWENI TO ETSHENENI BUS STOP (WARD 19)	MIG		2 057 000				2 057 000
ESIPHEZI ROAD (WARD 9)	MIG				2 500 000		2 500 000
KDS BUS ROUTE ROAD REHAB (WARD 12)	MIG	10 490 210					10 490 210
EMANDAWA ROAD (WARD 10)	MIG		1 000 000				1 000 000
MBANGAYIYA CAUSEWAY AND ROAD (WARD 14)	MIG		1 621 160				1 621 160
EYETHENI ROAD (WARD 21)	MIG		205 190	2 864 410			3 069 600
MFOFOLOZI CAUSEWAY (WARD 1)	MIG		5 492 760				5 492 760
EMADIDIMA CAUSEWAY AND BRIDGE (WARD 1)	MIG				3 000 000		3 000 000
MBABHA CAUSEWAY (WARD 2)	MIG		1 500 000				1 500 000
KWANTOMBELA ROAD (WARD 2)	MIG				3 500 000		3 500 000
KWAMANUKUZANA ROAD (WARD 22)	MIG				629 480	2 886 800	3 516 280
NDONGANE ROAD (WARD 26)	MIG					4 000 000	4 000 000
HLUNGWINI CAUSEWAY/ ROAD (WARD 5)	MIG		1 500 000	3 135 590			4 635 590

ADHOC	FUNDING	2016/2017	2017/2018	2018/2019	2019/2020	2020/2021	5 YEAR TOTAL
EMTILOMBO CAUSEWAY (WARD 10)	MIG		1 700 000				1 700 000
ENEMBE ROAD - A1662 (WARD 6)	MIG			3 358 110			3 358 110
ENEMBE CAUSEWAY (WARD 6)	MIG				3 500 000		3 500 000
MANYATHI CAUSEWAY (WARD 23)	MIG				2 859 210		2 859 210
VEKEZA ROAD (WARD 17)	MIG		1 000 000				1 000 000
YIMBA PEDESTRIAN CAUSEWAY (WARD 19)	MIG			3 085 150			3 085 150
UMKHUZE RD CAUSEWAY (WARD 17)	MIG				3 000 000		3 000 000
KWA S'BHAMU ROAD (WARD 20)	MIG				2 350 000		2 350 000
QHIKA ROAD (WARD 24)	MIG		1 956 950				1 956 950
EZINGWENYA ROAD (WARD 15)	MIG		1 500 000				1 500 000
GINGINDLOVU STORM WATER (WARD 18)	MIG		2 000 000	2 000 000			4 000 000
KWNGUQU ROAD (WARD 20)	MIG				950 000		950 000
NGILANDELA ROAD (WARD 5)	MIG					2 000 000	2 000 000
MATSEKAZANA ROAD (WARD 1)	MIG					1 600 000	1 600 000
EMVINI ROAD (WARD 26)	MIG					3 500 000	3 500 000
EMASUNDWINI ROAD (WARD 19)	MIG					3 000 000	3 000 000
MABHOKO ROAD (WARD 17)	MIG					2 500 000	2 500 000
EMACHANCA CAUSEWAY (WARD 8)	MIG					9 000 000	9 000 000
KWABHODWENI ROAD (WARD 22)	MIG					1 200 000	1 200 000
ROADS		24 712 050	29 120 430	31 166 800	37 951 800	30 986 800	153 937 880
TOTAL ENGINEERING SERVICES		53 520 850	49 894 430	61 557 880	73 191 600	67 825 090	305 989 850

6.3. A SUMMARY OF THE OPERATIONAL BUDGET (2016/2017)

The tables below provide a summary of Operational Budget of the Municipality for the 2016/2017 Financial Year:

DEPARTMENT	PROPERTY RATES	PROPERTY RATES PENALTIES	SERVICE CHARGES	RENTAL OF FACILITIES	INTEREST EARNED EXT INVESTMENTS	
Mayoral Office						
Municipal Manager						
Planning and development						
Corp Services: Administration						
Corp Services: Halls and Offices				166 500.00		
Corp Services: Halls and Offices				166 500.00		
Corp Services: Museum						
Corp Services: Libraries						
Corp Services: Sports Club				11 350.00		
Corp Services: Grant-in-aid						
Corp Services: Council General Expenses	44 170 670.00				4 116 120.00	
Traffic						
Fire Fighting						
Disaster Management						
Aerodrome						
Testing Grounds						
Financial Services		792 330.00				
Stores						
Health						
Clinics						
Recreation Grounds						
Parks, Gardens and Estates				1 280 420.00		
Swimming Pools						
Caravan Park						
Cemetries						
Engineering Services: Administration						
Roads and Streets				-		
Workshop						
Buildings						
Staff Housing				92 990.00		
Public Conveniences						
Street Cleaning						
Refuse Removal			11 422 000.00			
Sub Total	44 170 670.00	792 330.00	11 422 000.00	1 551 260.00	4 116 120.00	

6.3. A SUMMARY OF THE OPERATIONAL BUDGET (2016/2017) *...continued*

The tables below provide a summary of Operational Budget of the Municipality for the 2016/2017 Financial Year:

DEPARTMENT	PROPERTY RATES	PROPERTY RATES PENALTIES	SERVICE CHARGES	RENTAL OF FACILITIES	INTEREST EARNED EXT INVESTMENTS	
Housing	-	-	-	-	-	
Electricity	-	-	65 860 670.00	-	-	
Sub Total	-	-	65 860 670.00	-	-	
Total Revenue	44 170 670.00	792 330.00	77 282 670.00	1 551 260.00	4 116 120.00	
Housing: Gingindlovu						
Housing: Mpushini Park						
Housing: Sunnysdale				-		
	-	-	-	-	-	
Electricity: Administration						
Electricity: Distribution			65 860 670.00			
	-	-	65 860 670.00	-	-	

Table 112: Summary of Operational Budget (2016/2017): Revenue

	INTEREST EARNED OUTSTANDING DEBTORS	FINES	LICENCES AND PERMITS	GRANTS AND SUBSIDIES	OTHER INCOME	TOTAL REVENUE
		-	-	-	83 620.00	83 620.00
		208 980.00	-	10 015 700.00	346 600.00	76 431 950.00
		208 980.00	-	10 015 700.00	430 220.00	76 515 570.00
	394 460.00	23 919 980.00	3 798 130.00	203 300 000.00	2 024 460.00	361 350 080.00
				-	50 630.00	50 630.00
				-	32 990.00	32 990.00
				-		-
		-	-	-	83 620.00	83 620.00
				10 015 700.00		10 015 700.00
		208 980.00			346 600.00	66 416 250.00
		208 980.00	-	10 015 700.00	346 600.00	76 431 950.00



Section F: Financial Plan

DEPARTMENT	EMPLOYEE RELATED COSTS	REMUNERATION OF COUNCILLORS	BAD DEBTS	DEPRECIATION	REPAIRS AND MAINTENANCE	FINANCE COSTS	
Mayoral Office	2 085 350.00	850 350.00			168 340.00		
Municipal Manager	5 707 880.00				43 260.00		
Planning and development	6 473 320.00				97 070.00		
Corp Services: Administration	6 034 680.00				12 320.00		
Corp Services: Halls and Offices	1 294 420.00				80 620.00		
Corp Services: Museum	687 610.00				5 380.00		
Corp Services: Libraries	3 459 400.00				10 980.00		
Corp Services: Sports Club					-		
Corp Services: Grant-in-aid							
Corp Services: Council General Expenses	4 414 530.00	18 187 600.00	970 350.00	26 465 710.00	755 240.00	6 690.00	
Traffic	11 519 400.00		20 145 000.00		729 370.00		
Fire Fighting	5 610 310.00				551 430.00		
Disaster Management	51 170.00				27 410.00		
Aerodrome					7 670.00		
Testing Grounds	2 476 160.00				63 510.00		
Financial Services	8 533 310.00				96 730.00		
Stores	2 504 500.00				1 310.00		
Health	3 847 180.00				71 670.00		
Clinics	-				-		
Recreation Grounds	123 400.00				211 000.00		
Parks, Gardens and Estates	6 084 600.00				991 000.00		
Swimming Pools	838 770.00				12 550.00		
Caravan Park					7 850.00		
Cemeteries	-				42 200.00		
Engineering Services: Administration	1 742 410.00				7 060.00		
Roads and Streets	5 226 600.00				13 614 790.00	709 490.00	
Workshop	661 230.00				55 570.00		
Buildings	650 460.00				407 590.00		
Staff Housing					62 170.00		
Public Conveniences	547 020.00				11 040.00		
Street Cleaning	3 244 020.00						
Refuse Removal	4 088 790.00		318 690.00	83 710.00	766 810.00		
Sub Total	87 906 520.00	19 037 950.00	21 434 040.00	26 549 420.00	18 911 940.00	716 180.00	
Housing	-	-	-	-	-	-	
Electricity	6 475 070.00	-	318 170.00	3 348 570.00	1 723 940.00	81 110.00	
Sub Total	6 475 070.00	-	318 170.00	3 348 570.00	1 723 940.00	81 110.00	
Total Expenditure	94 381 590.00	19 037 950.00	21 752 210.00	29 897 990.00	20 635 880.00	797 290.00	
Housing: Gingindlovu	-				-		
Housing: Mpushini Park	-				-		
Housing: Sunnydale	-				-		
	-	-	-	-	-	-	
Electricity: Administration	2 087 970.00						
Electricity: Distribution	4 387 100.00		318 170.00	3 348 570.00	1 723 940.00	81 110.00	
	6 475 070.00	-	318 170.00	3 348 570.00	1 723 940.00	81 110.00	

Table 113: Summary of Operational Budget (2016/2017): Expenditure

	BULK PURCHASES	CONTRACTED SERVICES	MEDICAL AND LONG SERVICE	GENERAL EXPENSES	TRANFERS AND GRANTS	STAFF LEAVE	TOTAL EXPENDITURE
		649 900.00		300 880.00			4 054 820.00
		1 289 060.00		55 500.00			7 095 700.00
		443 130.00		3 140 120.00			10 153 640.00
		513 920.00		98 980.00			6 659 900.00
		31 630.00		907 980.00			2 314 650.00
		4 840.00			311 920.00		1 009 750.00
		184 510.00		515 030.00			4 169 920.00
		4 050.00					4 050.00
					510 000.00		510 000.00
		629 570.00	8 163 170.00	22 170 380.00		900 180.00	82 663 420.00
		10 810 510.00		117 020.00			43 321 300.00
		62 380.00		423 040.00			6 647 160.00
		19 890.00		756 220.00			854 690.00
		6 130.00					13 800.00
		41 850.00		136 650.00			2 718 170.00
		1 488 020.00		1 879 120.00			11 997 180.00
		105 690.00		29 540.00			2 641 040.00
		97 850.00		4 035 600.00			8 052 300.00
		-		-			-
							334 400.00
		2 089 280.00		2 389 900.00			11 554 780.00
		6 970.00		56 600.00			914 890.00
		-		7 690.00			15 540.00
		1 540.00		16 900.00			60 640.00
		137 240.00		752 140.00			2 638 850.00
		164 510.00		126 750.00			19 842 140.00
		1 770.00		18 830.00			737 400.00
				4 800.00			1 062 850.00
		900.00		49 500.00			112 570.00
		3 240.00		229 920.00			791 220.00
		705 870.00		3 670.00			3 953 560.00
		5 070 420.00	370 000.00	2 025 000.00	1 703 530.00	231 900.00	14 658 850.00
	-	24 564 670.00	8 533 170.00	40 247 760.00	2 525 450.00	1 132 080.00	251 559 180.00
	-	61 760.00	-	-		-	61 760.00
	51 949 320.00	1 246 350.00	580 000.00	12 423 850.00	1 415 700.00	501 480.00	80 063 560.00
	51 949 320.00	1 308 110.00	580 000.00	12 423 850.00	1 415 700.00	501 480.00	80 125 320.00
	51 949 320.00	25 872 780.00	9 113 170.00	52 671 610.00	3 941 150.00	1 633 560.00	331 684 500.00
		36 390.00		-			36 390.00
		25 140.00		-			25 140.00
		230.00		-			230.00
	-	61 760.00	-	-		-	61 760.00
	51 949 320.00	1 095 640.00		9 397 610.00	1 415 700.00		65 946 240.00
		150 710.00	580 000.00	3 026 240.00		501 480.00	14 117 320.00
	51 949 320.00	1 246 350.00	580 000.00	12 423 850.00	1 415 700.00	501 480.00	80 063 560.00



Section F: Financial Plan

The total expenditure relating to Council and Executive includes the Draft equitable share projected expenditure (included as General Expenses under the Council Vote) and is summarized in the table below:

EQUITABLE SHARE ALLOCATION	AUDITED 2013/2014	BUDGET 2014/2015	ADJUSTED 2014/2015	BUDGET 2015/2016	BUDGET 2016/2017	BUDGET 2017/2018
Equitable share: International relations	-100 000	-150 000	-	-100 000	-100 000	-100 000
Equitable share: Land use management system		-1 000 000	-1 000 000	-1 000 000	-	
Equitable share: Community halls maintenance (Rural)	-100 000	-	-	-	-	-
Equitable share: Community halls maintenance (Urban)	-	-	-	-	-	-
Equitable share: Caretaking-rural buildings	-60 000	-200 000	-60 000	-300 000	-450 000	-500 000
Equitable share: Youth development	-450 000	-400 000	-490 000	-840 000	-550 000	-600 000
Equitable share: Early childhood development	-	-300 000	-	-350 000	-400 000	-400 000
Equitable share: Community support programme	-360 000	-300 000	-580 000	-350 000	-350 000	-350 000
Equitable share: Local economic development	-2 090 880	-1 990 560	-1 604 760	-695 000	-2 600 000	-2 000 000
Equitable share: Ceremonial events	-50 000	-100 000	-100 000	-110 000	-120 000	-130 000
Equitable share: Commemorative celebrations	-50 000	-100 000	-115 000	-120 000	-130 000	-140 000
Equitable share: Rates relief	-44 779 900	-53 908 400	-53 320 170	-70 744 100	-74 725 400	-82 061 730
Equitable share: Depreciation relief	-7 099 000	-6 508 190	-6 508 190	-6 859 630	-7 230 050	-7 620 470
Equitable share: Poverty alleviation	-3 040 200	-2 345 940	-2 902 100	-3 441 800	-3 200 000	-3 000 000
Equitable share: Councillor's remuneration	-6 163 060	-8 962 000	-8 962 000	-9 391 000	-9 822 000	-10 260 000
Equitable share: Ward committee remuneration	-633 980	-1 580 000	-1 000 000	-1 000 000	-1 000 000	-1 000 000
Equitable share: Youth business advisory centre	-370 000	-150 000	-150 000	-200 000	-250 000	-300 000
Equitable share: Re-valuation of properties		-1 100 000	-1 100 000	-	-	-
Equitable share: Animal pound facility	-700 000	-712 420	-615 850	-597 840	-636 700	-678 080
Equitable share: Rural fire prevention	-200 000	-300 000	-300 000	-350 000	-400 000	-450 000
Equitable share: Disaster assistance	-630 000	-518 450	-650 000	-700 000	-750 000	-800 000
Equitable share: Indigent register				-1 000 000		
Equitable share: Humanitarian assistance	-700 000	-600 000	-700 000	-800 000	-800 000	-850 000
Equitable share: Sport development	-730 000	-512 000	-722 000	-1 300 000	-1 300 000	-1 300 000
Equitable share: Cultural development	-70 000	-200 000	-200 000	-550 000	-200 000	-200 000
Equitable share: Local Aids Council	-422 800	-350 000	-350 000	-500 000	-550 000	-600 000
Equitable share: Special programmes		-485 000	-485 000	-650 000	-550 000	-600 000
Equitable share: Operation Sukuma Sakhe		-250 000	-250 000	-350 000	-400 000	-450 000
Equitable share: Work creation projects	-1 040 000	-903 070	-1 200 000	-1 454 000	-1 300 000	-1 300 000
Equitable share: Sports fields - security	-321 040	-323 600	-323 600	-339 780	-356 770	-374 610
Equitable share: Rural grounds maintenance	-100 000	-200 000	-93 000	-300 000	-300 000	-300 000

EQUITABLE SHARE ALLOCATION	AUDITED 2013/2014	BUDGET 2014/2015	ADJUSTED 2014/2015	BUDGET 2015/2016	BUDGET 2016/2017	BUDGET 2017/2018
Equitable share: Rural roads and causeways	-7 912 800	-8 379 250	-9 008 750	-9 504 230	-10 326 960	-9 286 180
Equitable share: Rehabilitation of urban roads	-	-	-	-	-	-
Equitable share: Little Flower parking	-	-	-	-	-	-
Equitable share: Free refuse	-1 363 100	-1 551 430	-1 560 230	-1 650 170	-1 703 530	-1 793 810
Equitable share: Solid waste relief	-2 127 890	-2 345 850	-2 345 850	-2 619 420	-2 760 870	-2 909 960
Equitable share: Naickerville top up	-	-	-	-	-	-
Equitable share: Free electricity	-1 095 850	-1 198 860	-1 120 540	-1 336 130	-1 415 700	-1 500 880
Equitable share: Electricity meters conversions	-100 000	-150 000	-150 000	-300 000	-300 000	-150 000
Equitable share: Electricity metering audit	-	-	-	-300 000	-300 000	-300 000
Equitable share: Increase in Eskom supply	-	-4 971 770	-4 971 770	-	-	-
	-82 860 500	-103 046 790	-102 938 810	-120 103 100	-125 277 980	-132 305 720
Capital projects contribution	-8 466 500	-7 892 210	-8 000 190	-25 433 900	-22 868 020	-13 642 280
	-91 327 000	-110 939 000	-110 939 000	-145 537 000	-148 146 000	-145 948 000

Table 114: Equitable Share Projected Allocations for 2016/2017

6.4. PROJECTS TO BE IMPLEMENTED BY SECTOR DEPARTMENTS

6.4.1.1. DEPARTMENT OF TRANSPORT: PROJECTS COMPLETED WITHIN 2014/2015 FINANCIAL YEAR

ROAD NO.	LOCATION	ACTIVITY	QUANTITY (KM)	WARD NO	AWARD AMOUNT
D1546	Mvuzane	Betterment & Regravelling	6.3	1	R1,539,434.80
D313	Ntumeni	Betterment & Regravelling	5.7	8	R1,655,441.45
P518	Nshidi	Betterment & Regravelling	5.5	22	R1,423,815.75
D356	Ngudwini	Betterment & Regravelling	5.3	5,6	R1,741,109.02
D133	Ntumeni	Betterment & Regravelling	3.6	7	R1,157,749.17
D528	Esiphezi	Betterment & Regravelling	2.4	9	R917,072.45
P311	Ntumeni	Betterment & Regravelling	4.3	8	R1,605,547.27
P218	eMadidima	Betterment & Regravelling	4.2	3	R1,350,041.71
D777	KwaKhoza	Betterment & Regravelling	2.9	15	R880,625.72
A1664	Zule	New Gravel Road	1.7	6	R916,080.67
L888	Ngudwini	New Gravel Road	3.0	5	R1,187,808.49
Various Roads	Various roads under uMlalazi	Blacktop Patching	7477.31m ²	-	R4,255,990.07

6.4.1.2. DEPARTMENT OF TRANSPORT: PROGRESS ON 2015/16 PROJECTS

ROAD NO	LOCATION	ACTIVITY	PLANNED OUTPUTS (KM)	WARD NO	PROJECT STATUS	BUDGET
D1592	Ndlangubo	Regravelling	5.6	24	100% Complete	R1,680,000.00
D1562	Mhlathuzana	Regravelling	4.6	23	100% Complete	R1,333,000.00
D465	Vuma	Regravelling	6.0	8	100% Complete	R1,570,000.00
D2262	Dakeni	Regravelling	3.2	3	100% Complete	R1,400,000.00
L627	Sgodo	Regravelling	6.6	14	100% Complete	R2,000,000.00
D528	Siphezi	Regravelling	6.2	8	100% Complete	R2,000,000.00
D135	KwaKhoza	Regravelling	4	15	0% - 10% (Awarded/ Awaiting Introduction)	R1,720,000.00
D1553	Manzamnyama	Regravelling	5	21	Tender phase (Appealed)	R1,890,000.00
D1554	Manzamnyama	Regravelling	2.2	22	0% - 10% (Awarded)	R990,000.00
L590	Mvuzane	Regravelling	4.0	1	0% - 10% (Commenced)	R1,410,000.00
L797	Kwelomoya	Regravelling	1.1	10	0% - 10% (Awarded Awaiting Introduction)	R590,000.00
L627	Sgodo	Regravelling	3.0	14	0% - 10%	R900,000.00

6.4.1.3. DEPARTMENT OF TRANSPORT: 2016/17 PLANNED PROJECTS

ROAD NO	LOCATION	ACTIVITY	QUANTITY (KM)	WARD NO	BUDGET
L593	Bhekeshowe	Regravelling	4.0 km	Ward 25	R1,650,000
D356	Ngudwini	Regravelling	4.0 km	Ward 5	R1,700,000
D1553	KwaGolela	Regravelling	4.0 km	Ward 21	R2,000,000
D1549	Khoza	Regravelling	4.0 km	Ward 15	R1,650,000
D1592	Ndlangubo	Regravelling	3.9 km	Ward 25	R1,750,000
L1750	Ndlangubo	Regravelling	4.0 km	Ward 26	R1,800,000
D356	Nkanini	Regravelling	3.8 km	Ward 7	R1,950,000
L1250	Mpungose	Regravelling	4.0 km	Ward 10	R2,000,000
L593	Mvuzane	Regravelling	4.0 km	Ward 1	R2,000,000
D1553	Kholweni	Regravelling	4.0 km	Ward 8	R1,950,000
L627	Sgodo	Regravelling	1.6 km	Ward 22	R1,150,000

6.4.1.4. REPORT ON P218/710 (NTUMENI TO SUNDUMBILI)

BACKGROUND

This road traverses over three Traditional Authority Areas namely; Ntuli TA, Zulu TA and Biyela TA. Once complete, this road with a total length of 54km will be a short direct route to Sundumbili for the Ntumeni Mbongolwane and Nkandla communities. This road will also reduce the travel distance by an average 24km for these communities. The upgrade from gravel to blacktop will improve accessibility of amenities such as schools and Mbongolwane Hospital and Mbongolwane Police Station for the three TA.

PROJECT DETAILS AND PROGRESS

P218: From 0km – 6.3km: this section is currently under construction and surfacing of this section is planned to be completed at the end of March 2016, this will exclude 600m for the two culverts that are still to be constructed.

Culverts at 1.79km, 3km and 8.4km mark: these three contracts for the construction of the three culverts were advertised in February 2016 and is anticipated to be awarded by the end of April 2016 and the planned to be completed by October 2016.

P710: Km 25.5 – 34.7km mark: a surfacing contractor has been established on the site and is busy with the slurryseal and will commence with the double seal at the end of March 2016, this contract is expected to be complete by the end of April 2016.

Km 19.0 – Km 25.5: This contract will be advertised by the end of April 2016 and the awarded contractor will be expected to establish a site in August 2016 and this will be a 12 month contract, expected to be completed in July 2017.

Between Ngudwini and Sundumbili: Nembe River Bridge at 6.3km – this tender will be advertised by the end of July 2016 and is expected to be awarded by October 2016. This will be a 10 month contract expected to be completed by in August 2017.

Culvert at 5.3km: It is estimated that this tender will be advertised in June 2016 and will be awarded by the end of September 2016. It is a 6 month contract that will be expected to be completed in March 2017.

Km 14.5 – km 19.0: The tender for the earthworks, layerworks and surfacing will be advertised in November 2016 and is expected to be awarded in April 2017. This is a 10 month contract which will be expected to be completed in February 2018.

Km 10 – Km 14.5: It is estimated that the tender will be advertised in May 2017 and expected to be awarded in September 2017. The contract is 10 months and is expected to be completed in December 2018.

CURRENT PROGRESS:

A surfacing contractor is currently busy on site with the surfacing (sections km 25.5 to km 34.7 and km 0.0 to km 6.3) and is expected to be completed by the end of April 2016. By the end of the 2015/16 financial year, 10.2 km out of the total 14.2 km will be completed (Surfaced).



6.4.2. DEPARTMENT OF AGRICULTURE

WARD NO.	LOCAL AREA (ISIGODI ETC)	STRATEGIC PILLAR / PROGRAMME	PROJECT/ FARM NAME	COMMODITY (EG CROP, LAYER/ BROILER, MAIZE, BEANS, VEGETABLE ETC)	PROJECT ACTIVITIES	PROJECT SIZE	PROJECT ESTIMATED BUDGET
20	Ezingeni	Communal	Ibutho	vegetables	Fencing, irrigation system and production inputs	10 tunnels (10x30m)	R 1 690 750.00
15	Kwa Khoza	Food security	KwaKhoza community garden cluster	Beans, maize and vegetables	Irrigation and production inputs	9.6ha	R 1 055 765.30
26	Ntshelusthelu	Food security	Ifalethu	vegetables	Fencing, irrigation system and production inputs	2ha	R273 531.81
14	Mhlathuzana	Food security	Mpungose Cluster	Vegetables and field crop	Fencing, irrigation system and production inputs	14.8ha	R2 506 988.21
7	Nkanini	Commercial	Superior Veg	Tomatoes	Packhouse, weather station, irrigation and inputs	15 tunnels (10x30m)	R780 460.00
6	Mombeni	Commercial	Nolanga piggery	Piggery	Fencing, building of structure, buying of sows and boers and feed	100 sow unit	R6 005 910.00
20	Obanjeni	Commercial	Sizanathi	Piggery	Fencing, building of structure, buying of sows and boers and feed	100 sow unit	R 8 083 710.00
20	Obanjeni	Commercial	Nyathuko layers 1	Eggs	Building of structure, production inputs and buying of layers	3000 layers	R1 864 264.00
26	Nkwalini	Land reform	Thulwane	Sugar cane, citrus and vegetables	Land preparation, production inputs, establishment of veg and citrus		R4 597 401.52
20	Obanjeni	Communal	Nyathuko 2	Vegetables	Layer house, packhouse, fencing, 3000 layers and inputs	10 tunnels (10x30m)	R2 268 380.00
1	Mpaphala	Communal	Mayiphe-ndulwe	Broiler	Fencing, building of broiler structure and production inputs	7x (10x10) m	R2 893 543.70
6	Nembe	Food security	Nembe Cluster	Vegetables	Fencing, irrigation system and production inputs		R2 178 853.68
3	Mphundumane	Food security	Gcefeza Goats	Goats	Fencing, division of camps, building of shed and buy of rams	183 ha	R2 158 000.00

6.4.3. PRIVATE SECTOR DEVELOPMENTS

WARD NO.	LOCAL AREA (ISIGODI ETC)	PROJECT ESTIMATED BUDGET
1. Mombeni Community Service Centre (Ward 5)	CoGTA	COMPLETE
2. Mixed use Development (portion of Bus and Taxi Rank site) Ward 11	Private developer	Tender stage
3. KDS shopping centre (Ward 12)	Private Developer	ONGOING
4. Eshowe Private clinic (Ward 11)	Private Developer	DELAYED
5. Dam development Eshowe		NO PROGRESS
6. Mtunzini Mixed use Development (Ward 19)	Private Developer	uThungulu services unable to cater for the Development
7. R66 shopping centre Ward 18	Private Developer	COMPLETE
8. Mtunzini Town Square	Private Developer	Awaiting for the Developer to submit PDA application
9. Mtunzini Beach Development & Blue flag	Municipality, KZN Wild life & WESSA	

6.4.4. ELECTRICITY (ESKOM/MLALAZI LM)

Where Indicated Schedule 6 Electrification

WARD	PROJECT NAME	PRIORITISED	NUMBER OF CONNECTIONS	AMOUNT	STATUS REPORT	WAY FORWARD
1	Bongela / Mbileni 2012/13	2015/16 Eskom Project	400 (464 on Eskom list)	R 8 316.019 mil	New contractor appointed & on site Aug 2015 Poles planted & busy with MV & LV – will complete project per zone with outages. Proposed first outage 22/2/2016	Project –funding approved for 2015/16, Contractor commenced Aug 2015
1	Izinyosi	Phase 1 Pre Eng. 2016/17 Phase 2 Funding application 2017/18 Phase 3 Funding application 2018/19 to complete project	260 (multiyear)	R 7,02 mil	No NPR received from Eskom with polygon. Signed letter 7/3/2016 to DOE from MM to use portion of R3,9 mil for pre engineering	Capacity to confirm from Eskom Premarketing & preparations to readiness will be carried out on project 2016/17 Funds will be apply for 2017/18 to Dept of Energy during 2016 to continue with project.
2	Nhlalidakiwe	2015/16 Eskom Project	82 on Eskom list Stage B	R 8.0 mil R 4.230 mil	Meeting 21/7/2015 – introduce KSN contractor Muzi Dlamini 0849779353 Project complete	Project – funding approved for 2015/16

6.4.4. ELECTRICITY (ESKOM/MLALAZI LM) ...continued

Where Indicated Schedule 6 Electrification

WARD	PROJECT NAME	PRIORITISED	NUMBER OF CONNECTIONS	AMOUNT	STATUS REPORT	WAY FORWARD
3	Silambo	2016/17 Eskom Project	570 connections as per polygon		Polygon received for project	Eskom to commence Nov 2015 with Eng processes for 2016/17
4	Masundwini Emasundwini & Umngwenya, area	Schedule six to commence 2016/17 Phase 2 Funding application 2017/18 Phase 3 Funding application 2018/19 to complete project	325	R8,775 mil No NPR received from Eskom with Polygon. Capacity to confirm from Eskom	Umlalazi to commence with schedule six Signed letter *7/3/2016 to DOE from MM to use portion of R3,9 mil for pre engineering	Premarketing & preparations to readiness will be carried out on project 2016/17 Funds will be apply for 2017/18 to Dept of Energy during 2016 to continue with project.
5	Hayinyama / Zimbidi 2013/2014	Project – funding approved for 2015/16.	801 (808 on Eskom list)	R 12 300,431 (ward 5 & 6)	SWER line upgraded to three phase supply to assist project. – 15/1/2015 meeting (add funding process) New contractor will move on site this week –end 20-21 /02/2016	Eskom Project will commence 1 Oct 2015 email from James 2016-02-19
5	Ngudwini – sub ward Ngilandela	2016 Infills type 2	150		Abandoned by Eskom during the Samungu electrification project. On 25/2/2016 - service provider headed by Ms Gugu was awarded the type 2 electrification contract, and was accordingly introduced to MM. 2/3/2016 she introduced herself to the Ward Cnclr.& conducted the survey and identified houses that need to be installed with type 2 (Bundles) . return on 5/3/2016 with material and commence the installation of infills.	MM email to Eskom 9/3/2016

WARD	PROJECT NAME	PRIORITISED	NUMBER OF CONNECTIONS	AMOUNT	STATUS REPORT	WAY FORWARD
5	Ngudwini Areas include - Kwa Shayinja, Mahuzu, Magwaza, Abathembu	2016/17 Phase 2 Funding application 2017/18 Phase 3 Funding application 2018/19 to complete project	786	R 22 mil NPR received from Eskom with Polygon	Umlalazi to take project over from Eskom & commence with schedule six Signed letter 7/3/2016 to DOE from MM to use portion of R3,9 mil for pre engineering	Premarketing & preparations to readiness will be carried out on project 2016/17 Funds will be apply for 2017/18 to Dept of Energy during 2016 to continue with project. Capacity constrain (will only be available with completion of Hayinyama project)
6	Hayinyama / Zimbidli	Project – funding approved for 2015/16.	801 (741 on Eskom list)	R 13.99 mil	2014/15 project. SWER line upgraded to three phase supply to assist project. New contractor will move on site this week –end 20-21 /02/2016	Eskom Project will commence 1 Oct 2015 email from James 2016-02-19
7	Emahusheni	Schedule six to commence 2016/17 Phase 2 Funding application 2017/18 Phase 3 Funding application 2018/19 to complete project	120	R3,24 mil No NPR received from Eskom with Polygon. Capacity to confirm from Eskom	Signed letter 7/3/2016 to DOE from MM to use portion of R3,9 mil for pre engineering	Premarketing & preparations to readiness will be carried out on project 2016/17 Funds will be apply for 2017/18 to Dept of Energy during 2016 to continue with project.
8	Entumeni	Project – funding approved for 2015/16	1286 491 – phase 2 (957 on Eskom list) 2014/15		Survey completed Eskom completed internal processes as there are no consultants involved, contractor appointed & on site House switched on by Mayor on 12/2/2016 187 already connected Next outages 15/2/2016 (4 trf's) & 17/2/2016 (7 trf's) Gcinhliziyo comm hall will be connected within project	Contractor on site

6.4.4. ELECTRICITY (ESKOM/MLALAZI LM) ...continued

Where Indicated Schedule 6 Electrification

WARD	PROJECT NAME	PRIORITISED	NUMBER OF CONNECTIONS	AMOUNT	STATUS REPORT	WAY FORWARD
11			Annual applications – Urban area (Eshowe)			Ongoing
14	Ngeza phase 2	Project – funding approved for 2015/16.	(132 on Eskom list)	R 1 587 797	(Safube comm hall to be connected within phase 2) 27/7/2015 – KSN contractor introduce 12/2/2016 – James mentioned complete	Contractor on site KZN contractor commenced with infills connections
15	Mabudle (74) Izingwenya (100) Madala (50), Kwa- Jazi (70) Kwa - Phaphu (60)	Schedule six to commence 2016/17 Phase 2 Funding application 2017/18 Phase 3 Funding application 2018/19 to complete project	350 (mostly infills type)	R7,0 mil No NPR received from Eskom with Polygon. Capacity to confirm from Eskom	Signed letter 7/3/2016 to DOE from MM to use portion of R3,9 mil for pre engineering	Premarketing & preparations to readiness will be carried out on project 2016/17 Funds will be apply for 2017/18 to Dept of Energy during 2016 to continue with project.
17	Mabhokweni – infills project	Project – funding approved for 2015/16.	232		No connections has been done at this stage. The previous electrical contractor to carry out the project has been stopped by Eskom & resulted that only poles has been planted in the area with no electrical cables / bundle attach. The network has not been completed to carry out infills to the project for the DOE appointed contractor (Ingwe Engineering). Mabhokweni : We need to meet on site on Monday 22/02/2016 (10h00)for site handover – contractor to start	Wait project to complete with funding – Eskom mentioned 3/9/2015 that they will try & continue 2015. email from James 2016-02-19

WARD	PROJECT NAME	PRIORITISED	NUMBER OF CONNECTIONS	AMOUNT	STATUS REPORT	WAY FORWARD
21	Ezingwenya Phase 1	Schedule six Umlalazi Project 2014/2015	438 – applied for Only 250 will be done with R7 mil allocated	R 12.2 mil	MOA in place. Element Consultant appointed Element consultant - Tender close date 11/12/2015 contractor appointment letter to submit 22/2/2016 Sod turning to follow & introduce contractor for phase 1 & 2	Marketing process complete with stickers completed & busy detail design. Project was introduced to the Community in March 2016
21	Ezingwenya Phase 2	Schedule six Umlalazi Project 2015/2016	188 connections	R 5.2 mil Applied – only received R4,3 mil for 2015/16	DOE allocated only R4,3 mil on for phase 2 to complete remaining 188 connections due to funding constrain from Nat. Treasury Element consultant - Tender close date 11/12/2015 contractor appointment letter to submit 22/2/2016 Sod turning to follow & introduce contractor for phase 1 & 2	20/4/2015 -MOA done for 2015/16 allocation from DOE & busy MOU & detail design & tender.
22	Oyemeni (Izikhoshi falls under Oyemeni) phase 1. phase 2. phase 3.	Project – funding approved for 2015/16.	(737 on Eskom list)	R 12.729 mil	Survey completed 870 will be done in phase 1. 560 will be done in phase 2 Balance will be done in phase 3 New contractor – Howard appointed (Mishack – site supervisor 062853523) on site Wages dispute -will resolve with Eskom on site 5/2/2016 Projects will not be complete in 2015/16 financial year & carry over to 2016/17	Project –funding approved for 2015/16 27/7/2015 – Sizazonke contractor introduced & also withdrawn – new to be appointed email from James 2016-01-07

6.4.4. ELECTRICITY (ESKOM/MLALAZI LM) ...continued

Where Indicated Schedule 6 Electrification

WARD	PROJECT NAME	PRIORITISED	NUMBER OF CONNECTIONS	AMOUNT	STATUS REPORT	WAY FORWARD
24	Bonisani / Makhehle	Schedule six Umlalazi Project 2016/17	140	Funding application submitted to DoE for R 4.1 mil	Applied for schedule six funding for 2016/17	Waiting DORA allocation for Umlalazi to carry out schedule six
26	Emvini area (right next to Ngodini) Emvini (29), Emalukhulwini (8), Wema (7), Ematshakafula (30),	Schedule six to commence 2016/17 Phase 2 Funding application 2017/18 Phase 3 Funding application 2018/19 to complete project	74 total (mostly infills type)	R1,48 mil No NPR received from Eskom with Polygon. Network clearance & capacity challenges	Signed letter 7/3/2016 to DOE from MM to use portion of R3,9 mil for pre engineering	Premarketing & preparations to readiness will be carried out on project 2016/17 Funds will be apply for 2017/18 to Dept of Energy during 2016 to continue with project.

6.4.4.1.1. UTHUNGULU DM: WATER AND SANITATION PROJECTS

PROJECT NAME	FUNDER	FUNDING SOURCE	2016/2017 PLANNED BUDGET
Kwahlokhloko SSA 1	Grant	MIG	10,000,000
Eshowe SSA 1	Grant	MIG	1,000,000
Mpungose Phase 1D-Reticulation	Grant	MIG	24,071,023
KwaHlokhloko S/A SSA5	Grant	MIG	10,000,000
Middledrift SSA 5	Grant	MIG	15,000,000
Gingindlovu Waste Water Treatment Works	Grant	MIG	50,000
284-9 - VIP Umlalazi Sanitation Project	Grant	MIG	10,000,000
Eshowe SSA 1	Grant	RBIG	80,000,000
Middledrift SSA5	Grant	RBIG	80,000,000
Kwahlokhloko SSA 1	Grant	RBIG	90,000,000

6.5. REPORT OF THE AUDIT AND PERFORMANCE COMMITTEE FOR THE 2013/14 FINACIAL YEAR

6.5.1. AUDIT AND PERFORMANCE COMMITTEE AND ATTENDANCE

The current Audit Committee appointed from January 2013 comprises of 4 independent, external members and is required to meet at least 4 times per annum as per the Audit Committee Charter. Additional meetings may be called for as the need arises. Members' attendance at the meetings is listed below:

NAME	21 AUG 2014	20 JAN 2015	30 APRIL 2015	29 AUG 2015 (SPECIAL APC)	17 NOV 2015	10 MARCH 2016
1. Mr D Bosch (Chairperson)	√ *	√ *	√ *	√ *	√ *	√ *
2. Mr Z Zulu	√ *	√ *	√ *	√ *	√ *	√ *
3. Mrs T. Ndlela	√ *	√ *	√ *	√ *	Resigned	Resigned
4. Mr ME Dlamini	√ *	√ *	√ *	X	√ *	√ *

Table 115: Audit Committee Attendance

* Also Organisational Performance Management Meetings
X Meeting Not Attended

√ Audit Committee Meeting Attended

6.5.2. AUDIT AND PERFORMANCE COMMITTEE RESPONSIBILITIES

The Audit and Performance Committee has been set up in accordance with the Municipal Finance Management Act, No. 56 of 2003 (Section 166) and section 14(2)(c) and the Local Government Municipal Planning and Performance Regulations, 2001 (Regulations) and operates within the terms of the Audit Committee Charter approved by the Council.

In the conduct of its duties, the Audit Committee has performed the following statutory duties:

6.5.2.1. REVIEWED INTERNAL FINANCIAL CONTROL AND INTERNAL AUDITS

The internal audit function was co-sourced and operational for the financial year.

The risk based internal audit plan for the financial year ending 30 June 2015 was approved by the Audit Committee at its meeting on 20 January 2015.

The Audit Committee at each meeting assessed performance against the plan and reviewed the plan to ensure that critical risks of the operations of the Entity and the findings of the Auditor-General are addressed.

The Audit and Performance Audit Committee Charter as well as the Internal Audit Charter were reviewed and accepted.

Internal audit reports were completed as planned and tabled at the Audit Committee meetings. Internal audit reports include recommendations to improve internal controls together with agreed management action plans to resolve the issues reported on.

To further enhance the processes in place, internal audit conducted follow up audits on previously reported internal audit findings and reported progress to senior management and the Audit Committee. Management is required to implement appropriate systems of internal controls and corrective action to address the identified weaknesses and possible irregularities.

Based on internal and external audit reports the Audit Committee noted with concern that the key internal controls were inadequate and management is required to implement appropriate systems of internal controls and corrective action to address the identified weaknesses.

6.5.2.2. RISK MANAGEMENT

Because the assessment of internal controls over financial reporting is risk-based, the Audit Committee is responsible for overseeing management's risk policies and processes with a view of discussing the Municipality's key risk exposures with management.

Management, with the assistance of Provincial Treasury finalised the Enterprise Wide Risk Management Process during August 2014 whereby strategic risks with the potential to impede the Municipality's ability to achieve its business objectives and programme goals were identified and recorded on the risk register.

The Municipality appointed a risk officer and Risk Committee who facilitated the execution of the risk management processes. The risk officer assisted Council and management to establish and communicate the organisation's risk management objectives, processes and direction. Minutes of meetings were noted in the Audit Committee meetings.

The internal audit function provided independent assurance in relation to the management's assertions surrounding the robustness and effectiveness of risk management and the level of risk management maturity.

6.5.2.3. REVIEW OF FINANCIAL STATEMENTS AND ACCOUNTING POLICIES.

Accounting policies and review of the financial statements

The Audit Committee reviewed the financial statements for the year and considered the appropriateness, adoption and consistent application of the South African Statements of Generally Recognised Accounting Practices (GRAP) and noted that there is room for improvement as various shortcomings were brought to the attention of management.

Review of the Auditor-General's management report and audit report

Meetings were held between the Audit Committee and representatives of the Auditor-General to discuss the strategic audit plan and management report for the year under review. The Audit Committee concurs with the conclusions in the final audit report.

Audit Action Plan

The Audit Committee reviewed and commented on the audit action plan for 2014/2015 based on the findings for 2013/14. Internal audit has provided independent assurance on whether the corrective actions have been implemented. The Audit Committee is concerned about the slow progress in this regard as a number of recurring findings were reported during the year under review.

6.5.2.4. THE ADEQUACY, RELIABILITY AND ACCURACY OF FINANCIAL REPORTING AND INFORMATION

Based on the results of the formal documented review of the design, implementation and effectiveness of the Municipality's system of internal financial controls conducted by the internal audit function during the year, considering information and explanations given by management and discussions with the external auditor on the results of their audit, the Audit Committee believes that the Municipality's system of internal financial controls is not yet fully effective to form a basis for the preparation of reliable financial statements and to achieve a clean audit.

6.5.2.5. PERFORMANCE MANAGEMENT

The Audit Committee also serves as the Performance Audit Committee for uMlalazi Municipality and reviewed the annual performance report.

Internal Audit did review and reported quarterly on the Municipality's performance based on the approved organisational score card. Although the performance management system is functioning, the Audit Committee noted with concern the non-achievement of targets and inaccuracy of reported information.

6.5.2.6. EFFECTIVE GOVERNANCE

The Audit Committee fulfils an oversight role regarding the Municipality's reporting process, including the system of internal financial control. It is responsible for ensuring that the Municipality's internal and external audit functions are independent and has the necessary resources, standing and authority to enable it to discharge its duties. Furthermore, it oversees cooperation between the internal and external auditors, and serves as a link between Council and these functions.

The Audit Committee has established communication with the Municipal Public Accounts Committee (MPAC) by inviting them to all meetings and sharing minutes of meetings.

The Audit Committee is monitoring progress with all special investigations.

The internal and external auditors have unlimited direct access to the Audit Committee, primarily through its chairperson.

6.5.2.7. COMPLIANCE WITH LEGISLATION AND ETHICS

The Audit Committee noted with concern instances of non-compliance with policies and procedures, MFMA and Regulations. The progress to move to full compliance is monitored on a quarterly basis based mainly on internal audit reports and feedback from the Compliance Officer.

6.5.2.8. RECOMMENDATIONS

- Council should ensure that accurate, reliable and complete financial and performance information is submitted monthly by management for review by the various committees.
- Council should ensure that adequate progress is made with commitments on the quarterly Dash Board Report as well as the action plan for the implementation of Internal Audit and Auditor-General recommendations.
- The Municipal Manager should take action against employees not complying with policies, laws and regulations. In this regard the Compliance Officer should report monthly to Council on the status of compliance.
- Council should monitor the spending on capital projects on a monthly basis and take action where needed.
- Council must allocate adequate resources to ensure that the computer systems are adequate, reliable and sustainable.

The internal audit function was outsourced and operational for the financial year. Internal audit presented its annual audit plan for the financial year ending 30 June 2014 to the Audit and

Performance Committee at its meeting on 28 October 2013. The Audit and Performance Committee resolved that the internal audit plan be approved and to prioritize Conditional Grants income and related expenditure, procurement and tenders, review of Financial Statements and follow up to address the findings of the Auditor-General.

Internal audit submitted audit reports to the Committee for the period under review in 20 January 2014, 18 June 2014 and 21 August 2014.

Internal audit reports include recommendations to improve internal controls together with agreed management action plans to resolve the issues reported on. To further enhance the processes in place, internal audit conducts follow up audits on previously reported internal audit findings and reports progress to senior management and the Audit and Performance Committee.

The Audit and Performance Committee has expressed concern that the overall internal audit rating of the effectiveness of internal controls was inadequate. Management is required to implement appropriate systems of internal controls and corrective action to address the identified weaknesses and possible irregularities. Although there are controls in place, the existing systems and procedures require enhancement and continued monitoring.



6.6. REPORTS OF THE AUDITOR-GENERAL AND RESPONSES

6.6.1. AUDITOR-GENERAL REPORT FOR THE FINANCIAL YEAR ENDING 30 JUNE 2015

REPORT OF THE AUDITOR-GENERAL TO THE KWAZULU-NATAL PROVINCIAL LEGISLATURE AND THE COUNCIL ON THE UMLALAZI MUNICIPALITY

REPORT ON THE FINANCIAL STATEMENTS

INTRODUCTION

1. I have audited the financial statements of the uMlalazi Municipality set out on pages 6 to 86 which comprise the statement of financial position as at 30 June 2015, the statement of financial performance, statement of changes in net assets, cash flow statement and statement of comparison of budget information with actual information for the year then ended, as well as the notes, comprising a summary of significant accounting policies and other explanatory information.

ACCOUNTING OFFICER'S RESPONSIBILITY FOR THE FINANCIAL STATEMENTS

2. The accounting officer is responsible for the preparation and fair presentation of these financial statements in accordance with South African Standards of Generally Recognised Accounting Practice (SA Standards of GRAP) and the requirements of the Municipal Finance Management Act of South Africa, 2003 (Act No. 56 of 2003) (MFMA) and the Division of Revenue Act of South Africa, 2014 (Act No. 10 of 2014) (DoRA), and for such internal control as the accounting officer determines is necessary to enable the preparation of financial statements that are free from material misstatement, whether due to fraud or error.

AUDITOR-GENERAL'S RESPONSIBILITY

3. My responsibility is to express an opinion on these financial statements based on my audit. I conducted my audit in accordance with International Standards on Auditing. Those standards require that I comply with ethical requirements, and plan and perform the audit to

obtain reasonable assurance about whether the financial statements are free from material misstatement.

4. An audit involves performing procedures to obtain audit evidence about the amounts and disclosures in the financial statements. The procedures selected depend on the auditor's judgement, including the assessment of the risks of material misstatement of the financial statements, whether due to fraud or error. In making those risk assessments, the auditor considers internal control relevant to the municipality's preparation and fair presentation of the financial statements in order to design audit procedures that are appropriate in the circumstances, but not for the purpose of expressing an opinion on the effectiveness of the municipality's internal control. An audit also includes evaluating the appropriateness of accounting policies used and the reasonableness of accounting estimates made by management, as well as evaluating the overall presentation of the financial statements.

5. I believe that the audit evidence I have obtained is sufficient and appropriate to provide a basis for my audit opinion.

OPINION

6. In my opinion, the financial statements present fairly, in all material respects, the financial position of the uMlalazi Municipality as at 30 June 2015 and its financial performance and cash flows for the year then ended, in accordance with SA Standards of GRAP and the requirements of the MFMA and DoRA.

EMPHASIS OF MATTERS

7. I draw attention to the matters below. My opinion is not modified in respect of these matters.

UNAUTHORISED EXPENDITURE

8. As disclosed in note 46.1 to the financial statements, unauthorised expenditure of R14,20 million was incurred as a result of expenditure exceeding the approved budget for operating expenditure.

IRREGULAR EXPENDITURE

9. As disclosed in note 46.2 to the financial statements, irregular expenditure of R4,43 million was incurred as a result of procurement processes not having been followed.

MATERIAL LOSSES

10. As disclosed in note 49 to the financial statements, material losses of 5,69 kilowatts amounting to R8,54 million (2014: 5,21 kilowatts amounting to R6,09 million) were incurred as a result of electricity distribution losses.

ADDITIONAL MATTERS

11. I draw attention to the matters below. My opinion is not modified in respect of these matters.

UNAUDITED SUPPLEMENTARY SCHEDULES

12. The supplementary information set out on pages 68 to 86 does not form part of the financial statements and is presented as additional information. I have not audited these schedules and, accordingly, I do not express an opinion thereon.

UNAUDITED DISCLOSURE NOTES

13. In terms of section 125(2)(e) of the MFMA, the municipality is required to disclose particulars of non-compliance with the MFMA. This disclosure requirement did not form part of the audit of the financial statements and, accordingly, I do not express an opinion thereon.

REPORT ON OTHER LEGAL AND REGULATORY REQUIREMENTS

14. In accordance with the Public Audit Act of South Africa, 2004 (Act No. 25 of 2004) (PAA) and the general notice issued in terms thereof, I have a responsibility to report findings on the reported performance information against predetermined objectives for selected development priorities presented in the annual performance report, compliance with legislation and internal control. The objective of my tests was to identify reportable findings as described under each subheading but not to gather evidence to express assurance on these matters. Accordingly, I do not express an opinion or conclusion on these matters.

PREDETERMINED OBJECTIVES

15. I performed procedures to obtain evidence about the usefulness and reliability of the reported performance information for basic service delivery and infrastructure development presented in the annual performance report of the municipality for the year ended 30 June 2015.

16. I evaluated the reported performance information against the overall criteria of usefulness and reliability.

17. I evaluated the usefulness of the reported performance information to determine whether it was presented in accordance with the National Treasury's annual reporting principles and whether the reported performance was consistent with the planned development priority. I further performed tests to determine whether indicators and targets were well defined, verifiable, specific, measurable, time bound and relevant, as required by the National Treasury's Framework for managing programme performance information.

18. I assessed the reliability of the reported performance information to determine whether it was valid, accurate and complete.

19. I did not identify any material findings on the usefulness and reliability of the reported performance information for basic service delivery and infrastructure development.

ADDITIONAL MATTERS

20. Although I identified no material findings on the usefulness and reliability of the reported performance information for the selected development priority, I draw attention to the following matters:

ACHIEVEMENT OF PLANNED TARGETS

21. Refer to the annual performance report for information on the achievement of the planned targets for the year.

ADJUSTMENT OF MATERIAL MISSTATEMENTS

22. I identified material misstatements in the annual performance report submitted for auditing on the reported performance information for basic service delivery and infrastructure development. As management subsequently corrected the misstatements, I did not identify any material findings on the usefulness and reliability of the reported performance information.

UNAUDITED SUPPLEMENTARY INFORMATION

23. The supplementary information set out on pages 68 to 86 does not form part of the annual performance report and is presented as additional information. I have not audited these schedules and, accordingly, I do not report thereon.

COMPLIANCE WITH LEGISLATION

24. I performed procedures to obtain evidence that the municipality had complied with applicable legislation regarding financial matters, financial management and other related matters. My material findings on compliance with specific matters in key legislation, as set out in the general notice issued in terms of the PAA, are as follows:

ANNUAL FINANCIAL STATEMENTS

25. The financial statements submitted for auditing were not prepared in all material respects in accordance with the requirements of section 122 of the MFMA. Material misstatements of non-current assets and disclosure items identified by the auditors in the submitted financial statements were subsequently corrected, resulting in the financial statements receiving an unqualified audit opinion.

EXPENDITURE MANAGEMENT

26. Reasonable steps were not taken to prevent unauthorised, irregular as well as fruitless and wasteful expenditure, as required by section 62(1)(d) of the MFMA.

INTERNAL CONTROL

27. I considered internal control relevant to my audit of the financial statements, annual performance report and compliance with legislation. The matters reported below are limited to the significant internal control deficiencies that resulted in the findings on compliance with legislation included in this report.

LEADERSHIP

28. The accounting officer and management did not adequately exercise oversight responsibility regarding financial reporting and compliance with laws and regulations relating to expenditure management and the annual financial statements.

FINANCIAL AND PERFORMANCE MANAGEMENT

29. Systems and controls were not adequately designed in a manner to prevent, detect and address risks that have an impact on financial, performance and compliance reporting. In this regard, the accounting officer did not ensure that regular, accurate and complete financial reports were

prepared, which were supported and evidenced by reliable information. This resulted in material corrections having to be made to the financial statements.

OTHER REPORTS

INVESTIGATIONS

30. An internal investigation was conducted during the year based on an allegation of the possible misappropriation of the municipality's funds. The investigation was concluded during the year and resulted in the dismissal of one employee.



Pietermaritzburg
27 November 2015

6.6.2. RESPONSES TO ISSUES RAISED BY AUDITOR-GENERAL IN HIS AUDIT REPORT FOR THE YEAR ENDED 30 JUNE 2015

FINDING NUMBER	FINDING	PLANNED ACTION	ACTION DATE	RESPONSIBLE OFFICIAL
1	Unauthorised, irregular or fruitless and wasteful expenditure not prevented	Management will put controls in place to decrease the occurrence of unauthorized, irregular or fruitless and wasteful expenditure	16 November 2015	Management
2	Creditors' reconciliations not performed.			Senior Manager Expenditure
- 3	Deficiencies in the Fixed Asset Register (Assets not described in the register and depreciation not charged on some assets)			Deputy Chief Financial Officer
4	Assets not verified during municipality's verification process	The Municipality is in the process of investigation the assets as listed above, and will send out the information per Department to the HOD's for investigation and feedback.		Deputy Chief Financial Officer
5	No approved policy for road infrastructure	Council will endeavour to put in place a policy as advised		Director Engineering Services
6	Suspense account not cleared at year end	The balance at year end on this account represent creditors that were not paid at the reporting date, and can only be cleared once those creditors are paid. Management will change the name of account from "Creditor Suspense" to "Creditor Control"		Senior Manager Expenditure
7	Suppliers in service of the state			Senior Manager Expenditure
8.1	Job descriptions for IT staff not in place	IT structure as per the approved Corporate Services Organogram is going to be implemented during the 2015/2016 financial year and this will include the process of defining the roles and responsibilities of IT staff and documenting job descriptions.	31 March 2016	Director Corporate Services
8.2	No IT Strategic Plan in place	Management will commence with a project of linking IT to the overall municipal business objectives and within that process an IT strategy will be developed for implementation from 1 July 2016.	01 July 2016	Director Corporate Services
8.3	Corporate Services Department Organogram does not accurately reflect the current IT structure in place	Recruitment for a Manager Information Technology is currently in progress. Only once this post has been filled can the approved structure as required by the Corporate Services Department Organogram be implemented	31 March 2016	Director Corporate Services
8.4	VIP Software licence agreement not signed off by the company	Softline VIP will be made to sign off on the software license agreement	31 December 2015	Senior Manager Expenditure

6.6.2. RESPONSES TO ISSUES RAISED BY AUDITOR-GENERAL IN HIS AUDIT REPORT FOR THE YEAR ENDED 30 JUNE 2015 *...continued*

FINDING NUMBER	FINDING	PLANNED ACTION	ACTION DATE	RESPONSIBLE OFFICIAL
9.1	Network diagram does not reflect current IT infrastructure and has not been approved	The network is currently undergoing a major upgrade. Once completed a new network diagram will be documented and sent to management for review prior to submission to EXCO for approval.	31 May 2016	Senior Manager Expenditure
9.2	Information Systems Security and ICT Usage Policy not communicated to staff	The relevant user groups within the municipality will be identified for the purpose of creating awareness and trainings regarding the approved IT policies.	30 November 2015	Senior Manager Expenditure & Senior Manager Corporate Services
9.3	Standard naming convention not applied, default accounts not disabled and duplicate user accounts assigned (Windows Active Directory, Abakus and VIP)	A standard naming convention will be defined and documented in the Information Systems Security and ICT Usage Policy. This will then be applied to all systems. The default and duplicate accounts identified will be disabled	31 May 2016	Senior Manager Expenditure
9.4	Password Policy not formally documented.	The Information Systems Security & ICT Usage Policy will be reviewed and amended to include password configuration settings required to be implemented on all systems utilised by the municipality. It must be noted that the updated policy will need to be approved by EXCO who dedicate a single meeting which is held in approximately May for the approval of all policies.	31 May 2016	Senior Manager Expenditure & Senior Manager Corporate Services.
9.5	Password settings not configured in accordance with leading practices (VIP)	The Information Systems Security & ICT Usage Policy will be reviewed and amended to include password configuration settings required to be implemented on all systems utilised by the municipality. Password settings on VIP will be amended to be in line with leading practice.	31 May 2016	Senior Manager Expenditure
9.6	No review and monitoring of logon violations (Windows Active Directory, Abakus and VIP)	A firewall has been purchased and is in the process of being installed. The reviewing of security violations will be undertaken once the project of deploying the firewall is completed and implemented.	30 November 2015	Senior Manager Expenditure & Senior Manager Corporate Services.
9.7	No Patch Management Policy in place	A draft Patch Management Policy has been developed. The policy must still be reviewed by management prior to submission to EXCO for approval. It must be noted that EXCO dedicate a single meeting which is held in approximately May for the approval of all policies.	31 May 2016	Senior Manager Expenditure & Senior Manager Corporate Services
9.8	Some user's computers have outdated anti-virus software definition files and are offline	We will look to resolve this issue with the deployment of the new network server and network forest which has started already.	31 May 2016	a Senior Manager Expenditure & Senior Manager Corporate Services

FINDING NUMBER	FINDING	PLANNED ACTION	ACTION DATE	RESPONSIBLE OFFICIAL
10.1	User account management processes not documented	The Information Systems Security & ICT Usage Policy will be reviewed and amended to include all required user account management procedures. It must be noted that the updated policy will need to be approved by EXCO who dedicate a single meeting which is held in approximately May for the approval of all policies.	31 May 2016	Senior Manager Expenditure & Senior Manager Corporate Services
10.2	Terminated employees access not removed (Windows Active Directory)	A review of all employees' IT accesses was done on 15 September 2015. All employees that had been terminated but still had active accounts on IT systems were disabled. Going forward this review will be done on a monthly basis.	15 September 2015	IT Officer
10.3	System administrator activities not reviewed (Windows Active Directory, Pastel and VIP)	Management is in the process of reviewing the IT functions structure and staff responsibilities. It is envisaged that once the position of Manager Information Technology is filled this person will assume responsibility for administrator activity reviews.	31 March 2016	Senior Manager Expenditure
10.4	Inconsistent process followed for user access rights reviews performed (Abakus and VIP)	User access right are performed, however this is inadequately documented as there is no standard procedure to perform this task. A procedure will be developed and all reviews will be documented	30 November 2016	Senior Manager Expenditure
10.5	An inventory of software licences is not maintained	We have started with an inventory of software licencing within the IT function however it is incomplete and is a work in progress that will be completed soon.	30 November 2016	Senior Manager Expenditure
11.1	Business Continuity and Disaster Recovery Plans have not been tested	Management is in the process of appropriating the relevant budget for BCP and DRP testing. This will be done in the 2016/17 financial year as the 2015/16 budget has already been approved. In the interim walk-through testing in the form of a management workshop of the DRP and BCP will be done.	31 March 2016 (walkthrough) 31 July 2016 (full test)	Senior Manager Corporate Services
11.2	Backups not adequately performed (Abakus and VIP)	Management has contacted the service provider and it was agreed that they will resolve the backup issues on the Abakus system by the 30 September 2015. VIP backups will be performed once backup servers have been purchased and implemented. The municipality has signed a contract with Metrofile for the offsite storage of backups and this will commence once the backup software purchased has been successfully installed and is utilised to perform backups.	31 December 2015	Senior manager expenditure
11.3	Servers are not stored a sufficient distance away from the floor	Management has started the process of addressing environmental controls in the server room. A service provider has already done a thorough inspection of the server room and management is awaiting the cost and financial implications for budgeting purposes.	30 September 2016	Senior Manager Corporate Services

6.6.2. RESPONSES TO ISSUES RAISED BY AUDITOR GENERAL IN HIS AUDIT REPORT FOR THE YEAR ENDED 30 JUNE 2015 *...continued*

FINDING NUMBER	FINDING	PLANNED ACTION	ACTION DATE	RESPONSIBLE OFFICIAL
12.1	Supply Chain Management Policy did not account for IT acquisitions	Policy will be updated accordingly. It must be noted that EXCO dedicate a single meeting which is held in approximately May for the approval of all policies	31 May 2016	Senior Manager Supply Chain Management Unit
12.2	Change Management Policy not developed	A draft Change Management Policy and new supporting procedures have been developed. The policy must still be reviewed by management prior to submission to EXCO for approval. It must be noted that EXCO dedicate a single meeting which is held in approximately May for the approval of all policies.	31 May 2016	Senior Manager Expenditure & Senior Manager Corporate Services
13	Municipality does not have a firewall installed	Management have taken a radical approach to deal with this matter. A service provider has been appointed to configure and deploy firewalls, and it is envisaged that this project will be completed on or before 1 November 2015	30 November 2015	Senior Manager Expenditure
14.1	Investment and Cash Management Policy does not stipulate online banking system utilised	The Investment and Cash Management Policy will be reviewed and amended to include the name of the online banking system. It must be noted that the updated policy will need to be approved by EXCO who dedicate a single meeting which is held in approximately May for the approval of all policies.	31 May 2016	Senior Manager Expenditure
14.2	Periodic reviews of EFT online banking system user activity logs not performed	After engagement with the Council's banking institution it was agreed that there is no activity log detailed enough to perform the review required. Management was advised that the profile setup on the banking system has been designed for individual users and therefore a review of the activity log is not required. Priority levels of the user profiles are granted to officials that are specific to their functionary areas and activity logs purely indicate what the profile permissions provide for. Management is satisfied with the level of security in respect of setting up the profile for online banking and annual reviews of the profile setup per official will be undertaken for the online banking system to mitigate the risks identified.	No Action required	Senior Manager Expenditure

Table 116: Responses to issues raised by auditor general



Section G:



7.1. Annual Operational Plan

Umlalazi Municipality



Section H:



8. Organisational & Individual Performance Management System

8.1. ORGANISATIONAL & INDIVIDUAL PERFORMANCE MANAGEMENT SYSTEM

Performance management is a strategic approach to management, which is aimed at equipping leaders, managers, workers and stakeholders at different levels with a set of tools and techniques to regularly plan, continuously monitor, periodically measure and review performance of the organization in terms of indicators and targets for efficiency, effectiveness and impact. It is a requirement for local government in terms of the Municipal Systems Act, which requires all municipalities to:

- Develop a performance management system;
- Set targets, monitor and review performance based indicators linked to their integrated development plan (IDP);
- Publish an annual report on performance for the councilors, staff, the public and other spheres of government;
- Incorporate and report on a set of general indicators prescribed nationally by the minister responsible for local government;
- Conduct an internal audit on performance before tabling the report;
- Have their annual performance report audited by the Auditor-General; and,
- Involve the community in setting indicators and targets and in reviewing municipal performance.

8.1.1. PERFORMANCE MANAGEMENT SYSTEM

Performance information indicates how well a municipality is meeting its aims and objectives, and which policies and processes are working. Making the best use of available data and knowledge is crucial for improving the execution of its mandate. Performance information is key for effective management, including planning, budgeting, and implementation, monitoring and reporting. Performance information also facilitates effective accountability, enabling councillors, members of the public and other interested parties to track progress, identify the scope for improvement and better understand the issues involved.

The municipality delivers services essential to the well-being and development of the communities. To ensure that service delivery is as efficient and economical as possible; municipalities are required to formulate strategic plans, allocate resources to the implementation of those plans, and monitor and report the results. Performance information is essential to focus the attention of the public and oversight bodies on whether municipalities are delivering value for money, by comparing their performance against their budgets and service delivery plans, and to alert managers to areas where corrective action is required.

Performance information also plays a growing role in budget allocations and will increasingly be used to monitor service delivery. This means the information must be accurate, appropriate and timely.

The most valuable reason for measuring performance is that what gets measured gets done. If an institution knows that its performance is being monitored, it is more likely to perform the required tasks- and to perform them well. In addition, the availability of performance information allows managers to pursue results-based management approaches, such as performance contracts, risk management, benchmarking and market testing.

8.1.1.1. LEGISLATIVE REQUIREMENTS

Outlined in Section 40 of the Municipal Systems Act of 2000 (MSA), Municipalities must establish mechanisms to monitor and review its Performance Management System (PMS) so as to measure, monitor, review, evaluate and improve performance at organisational, departmental and employee levels. Section 34 of the MSA furthermore points out that the Integrated Development Plan (IDP) has to be reviewed on an annual basis, and that during the IDP review process the Key Performance Areas, Key Performance Indicators and Performance Targets be reviewed and this review will form the basis for the review of the Organisational Performance Management and Performance Contracts of Section 57 Managers.

The Municipal Planning and Performance Management Regulations (2001) stipulates that a “municipality’s performance management system entails a framework that describes and represents how the municipality’s cycle and processes of performance planning, monitoring, measurement, review, reporting and improvement will be conducted, organised and managed, including determining the roles of the different role-players” (Chapter 3, Section 7, Municipal Planning and Performance Management Regulations, 2001).

Section 46 of the Municipal Systems Act (Act 32 of 2000), stipulates the following:-

“Annual performance reports

46. (1) A municipality must prepare for each financial year a performance report reflecting -

- (a) The performance of the municipality and of each external service provider during that financial year;
 - (b) A comparison of the performances referred to in paragraph (a) with targets set for and performances in the previous financial year; and
 - (c) Measures taken to improve performance.
- (2) An annual performance report must form part of the municipality’s annual report in terms of Chapter 12 of the Municipal Finance Management Act.”

8.1.1.2. UMLALAZI MUNICIPALITY: PERFORMANCE MANAGEMENT POLICY FRAMEWORK

8.1.1.2.1. PURPOSE OF THE POLICY FRAMEWORK

The Municipal Systems Act of 2000 and the Municipal Performance Regulations for Municipal Managers and Managers Directly Accountable to Municipal Managers of 2006, provide for the establishment and implementation of a performance management system for each and every municipality in South Africa. In order to comply with legislation and to improve on good governance and service delivery it is essential for the municipality to adopt a policy on performance management.

The performance management framework will provide guidance in terms of the municipality’s cycle and processes of performance planning, monitoring, measuring, reviewing, reporting, auditing and quality control. The Performance Management Policy as informed by the Municipal Systems Act (2000) and the Municipal Performance Regulations (2006).

This Framework aims to:

- Clarify definitions and standards for performance information in support of regular audits of such information where appropriate
- Improve integrated structures, systems and processes required to manage performance information
- Define roles and responsibilities for managing performance information
- Promote accountability and transparency by providing Parliament, provincial legislatures, municipal councils and the public with timely, accessible and accurate performance information.

8.1.2. ORGANISATIONAL PERFORMANCE MANAGEMENT LINKED TO INDIVIDUAL PERFORMANCE MANAGEMENT

The Municipal Systems Act requires the municipality to establish a PMS that is commensurate with its resources; best suited to its circumstances and in line with the IDP. It is required to create a culture of performance throughout the municipality.

The PMS should obtain the following core elements:

- Setting of appropriate performance indicators;
- Setting of measurable performance targets;
- Agree on performance measurement;
- Performance monitoring, reviewing and evaluation;
- Continuous performance improvement;
- Regular performance reporting; and
- Intervention where required.

In order to ensure that the municipality meets its organisational performance indicators, it must introduce a PMS that measures performance on organisational and individual level. Each individual is given performance objectives and targets that are linked to his/her team, department and the municipality.

Once the municipal objectives and targets have been set it is possible to cascade these down to departments, teams and employees.

8.1.3. OBJECTIVES OF THE PERFORMANCE MANAGEMENT SYSTEM

The objectives of implementing a performance management system include:

- Facilitates strategy (IDP) deployment throughout the municipality and align the organization in executing its strategic objectives;
- Facilitate increased accountability;
- Continues and sustainable service delivery improvement;
- Create an organisational performance culture;
- Provide early warning signals;
- Develop open and constructive relationship between customers, leadership and employees;
- Encourage reward for good performance;
- Manage and improve poor performance;
- Link performance to skills development and career planning, therefore encourage learning and growth; and
- Comply with legislative framework.

8.1.4. PRINCIPLES GOVERNING PERFORMANCE MANAGEMENT

The process of developing a performance management system for the uMlalazi Municipality was guided by a detailed process plan whereby the following principles informed the municipality's performance management system:

- **Simplicity** - The system is developed to operate accurately and effectively, but still in a simple and user friendly manner which will enable the municipality to develop, implement,

manage and review the system without placing an unnecessary great burden on the existing capacity of the municipality.

- **Politically acceptable and administratively manageable** - The system is developed to be acceptable to political role players on all levels and flexible enough to be accepted by the municipal council and to enjoy the buy-in across political differences. The process will involve both councillors and officials, but the day- to-day management of the process will be done administratively with regular progress reporting to the political level.
- **Implementable** - Considering the resource framework of the municipality, the PMS should be implementable within the resources of the municipality, which will include time, institutional, financial, and technical resources.
- **Transparency and accountability** - The development and implementation of a PMS should be inclusive, transparent and open. The general public should, through the system be made aware of how the operations of the municipality are being administered, how public resources are being spent and who is responsible for what. The implementation framework, captured as part of this policy, will outline the implementation of this principle.
- **Efficient and sustainable** - The PMS should, like other services within the municipality, be cost effective and should be professionally developed, managed and operated in a sustainable manner.
- **Public participation** - The constituency of the municipality should be granted their legal rights, in terms of the Constitution and the MSA, through encouragement of public participation by the municipality during the development and implementation of a PMS. The implementation framework indicates the time, kind of involvement and responsibilities in terms of public participation.
- **Integration** - The PMS should be developed and implemented in such a manner that it will be integrated within the integrated development process of the municipality and its individual employee performance management.
- **Objectivity** - The PM-System must be developed on a sound value system where the management of the system and the information is based upon being objective and credible. The adopted performance assessments ensure objectivity and credibility in the management of performance.
- **Reliability** - The PMS should provide reliable information on the progress made by the municipality in achieving the objectives as set out in its IDP. The system provides for the use of source documents to verify the information put into the system.

8.1.5. PERFORMANCE MANAGEMENT CYCLE

The municipality needs to adopt a performance management and reporting cycle which include timeframes to complete the process. The cycle should start with the strategy session of Council and include the IDP and budget processes. The IDP and budget should be converted to a Service Delivery Budget Implementation Plan (SDBIP) as corporate performance management tool and cascaded down to the PMS of the municipality. The interaction of the performance management and reporting framework and other business processes is summarized in the diagram below.

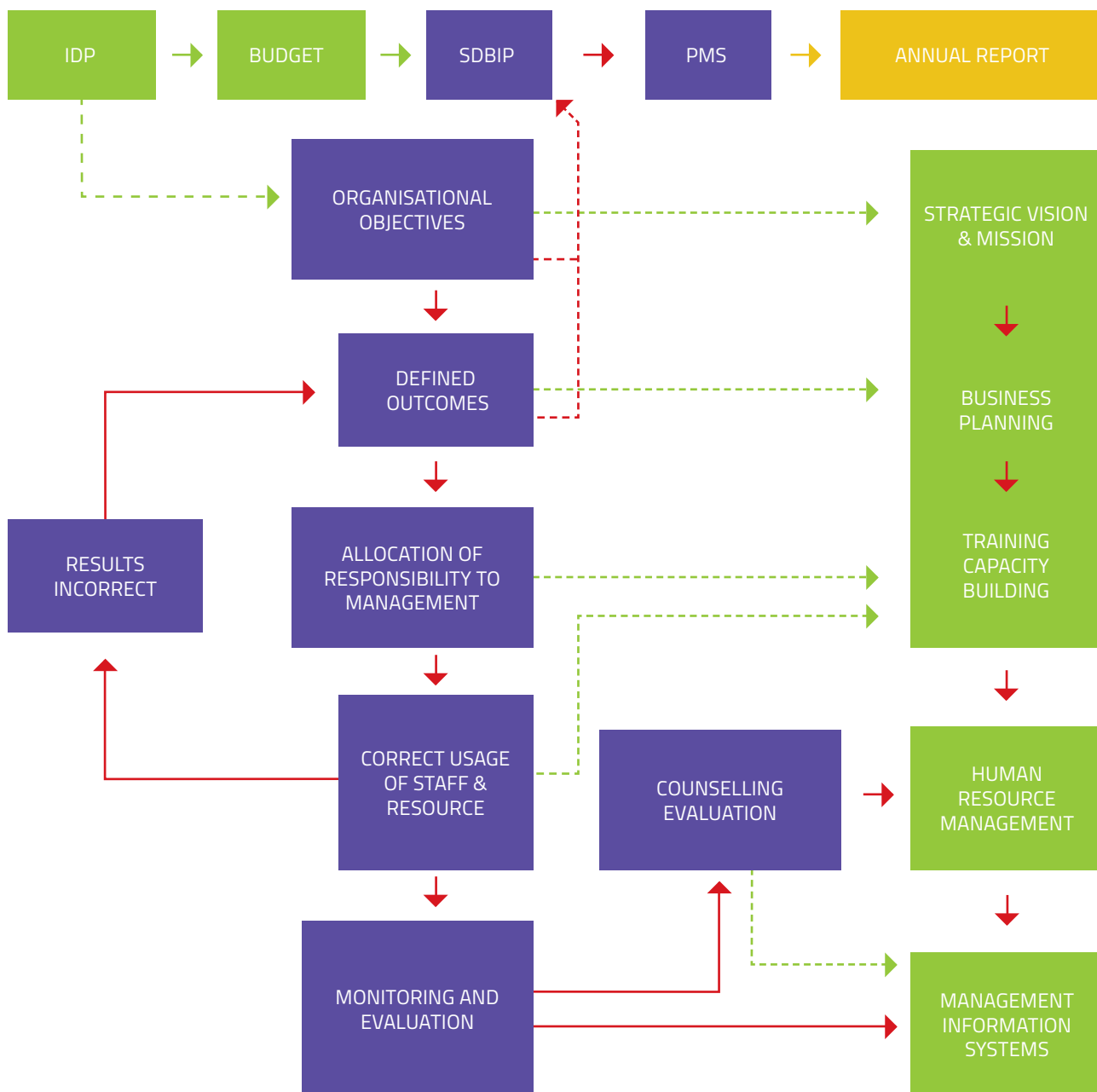


Figure 37: Performance Management Cycle

PHASE	ORGANISATIONAL ACTIVITY	INDIVIDUAL ACTIVITY	TIMEFRAME
STRATEGY	Approve IDP and Budget		June
PLANNING	Development of Service Delivery Implementation Plan (SDBIP)		July
	Confirm portfolios of Council and Departments	Confirm Portfolios of Managers	July
		Performance Agreements of Section 57 Managers	July
		Performance Contracts/Plans with rest of staff	August
	Update Skills Development Plan (SDP)	Finalise Career Development Plans	August
	Agree performance weighting and rewards for year		August
MONITOR, MEASURE & REVIEW	Monthly Monitoring SDBIP and SDP		Monthly
	Quarterly Review/s SDBIP and SDP	Bi-annual or quarterly reviews	September December March
		Annual Performance Appraisal	June
	Reward and Recognition		December June
REPORTING	Quarterly Report/s		September December March
	Mid-year assessment to Council	Mid-year Assessment Report	Jan
	Annual Report	Annual Staff Performance Report	July
PERFORMANCE IMPROVEMENT	Performance Improvement Plans		January July

Table 117

8.1.6. CORPORATE PERFORMANCE

The IDP process and the performance management process must be seamlessly integrated. The IDP fulfils the planning stage of performance management. Performance management in turn, fulfils the implementation management, monitoring and evaluation of the IDP.

Corporate performance is the first step to seamlessly integrate the IDP and performance management. Corporate performance is measured through the SDBIP.

The SDBIP is a plan where the IDP and budget is converted into measurable criteria on how, where and when the strategies, objectives and normal business processes of the municipality will be implemented. It also allocates responsibility to departments to deliver the services in the IDP and budget. The SDBIP needs to be approved by Council within 28 days after the budget has been approved.

The process in determining the performance measures can be summarized as follows:

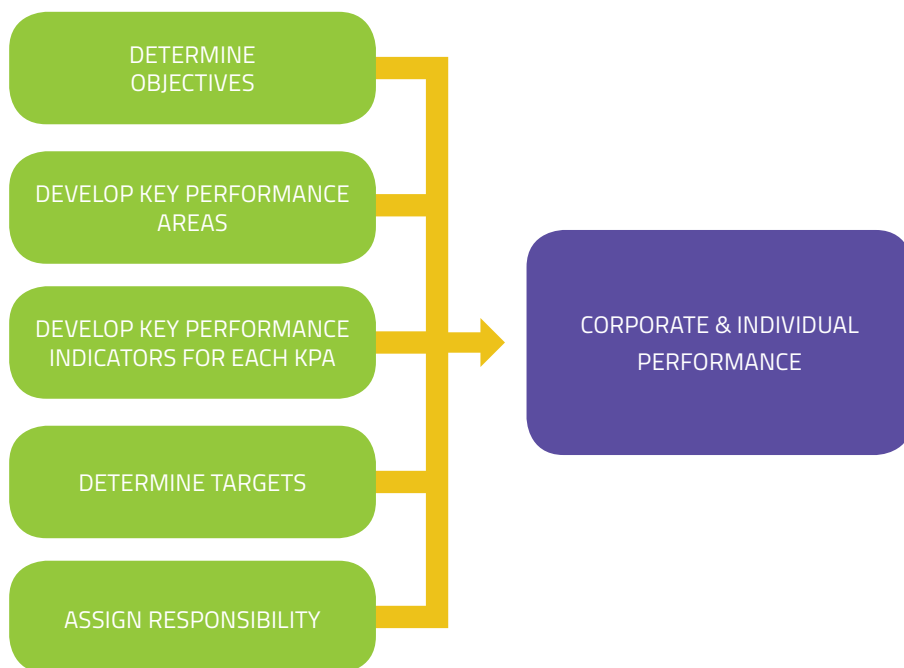


Figure 38

Performance against the SDBIP needs to be reviewed on at least a quarterly basis and the performance against the set criteria needs to be entered on the SDBIP.

The leadership team should use the web-based SDBIP system to manage corporate performance and as an early warning system to identify areas of poor / slow performance and take performance improvement actions. It will be tabled quarterly at Council meetings.

8.1.7. INDIVIDUAL PERFORMANCE: SECTION 57 MANAGERS

Once the SDBIP has been approved, the portfolios of the council, departments and S57 appointees need to be confirmed.

The Local Government Municipal Systems Act 2000 requires the Municipal Manager and the Managers reporting directly to the Municipal Manager to enter into annual Performance Agreements. The employment contract of the Municipal Manager and other Section 57 Managers should be directly linked to their Performance Agreements. These Performance Agreements therefore consist of two distinct parts:

- **Performance Agreement:** This is an agreement between the Section 57 Manager and the Municipality, which regulates the performance required for a particular position and the consequences of the performance. The Agreement deals with only one aspect of the employment relationship, namely performance. This agreement is normally for a period of 5-years but must be reviewed and renewed annually, subject to the individual's annual performance.
- **Performance Plan:** The Performance Plan is an Annexure to the Performance Agreement and stipulates in detail the performance requirements for a single financial year. The Departmental Business Plan or scorecard (sorted per Department) transcends into the Performance Plan/s of the respective Section 57 Managers according to their areas of responsibility



8.2. ORGANISATIONAL PERFORMANCE MANAGEMENT SCORECARD (2016/2-017)

	NATIONAL OUTCOME [R]	NATIONAL KPA [R]	PRE-DETERMINED OBJECTIVE [R]	NDP OBJECTIVE [R]	STRATEGIC OBJECTIVE [R]	MUNICIPAL KPA [R]	
Office of the MM	A responsive and accountable, effective and efficient local government system	Municipal Transformation and Institutional Development	To improve Service Delivery and the image of uMlalazi Municipality	Developing a capable and Development State	To improve Service Delivery and the image of uMlalazi Municipality	Municipal Transformation and Institutional Development	
Corporate Services	A responsive and accountable, effective and efficient local government system	Municipal Transformation and Institutional Development	To improve Service Delivery and the image of uMlalazi Municipality	Developing a capable and Development State	To improve Service Delivery and the image of uMlalazi Municipality	Municipal Transformation and Institutional Development	
Office of the MM	A responsive and accountable, effective and efficient local government system	Municipal Transformation and Institutional Development	To improve Service Delivery and the image of uMlalazi Municipality	Developing a capable and Development State	To improve Service Delivery and the image of uMlalazi Municipality	Municipal Transformation and Institutional Development	
Corporate Services	A skilled and capable workforce to support inclusive growth	Municipal Transformation and Institutional Development	Organisational skills development and capacity building	Developing a capable and Development State	Organisational skills development and capacity building	Municipal Transformation and Institutional Development	
Corporate Services	A responsive and accountable, effective and efficient local government system	Municipal Transformation and Institutional Development	Organisational skills development and capacity building	Developing a capable and Development State	Organisational skills development and capacity building	Municipal Transformation and Institutional Development	
Office of the MM	A responsive and accountable, effective and efficient local government system	Municipal Transformation and Institutional Development	Effective and efficient Municipal Administration & Communication	Developing a capable and Development State	Effective and efficient Municipal Administration & Communication	Municipal Transformation and Institutional Development	
Office of the MM	A responsive and accountable, effective and efficient local government system	Municipal Transformation and Institutional Development	Strengthen and improve employment equity in the municipality	Developing a capable and Development State	Strengthen and improve employment equity in the municipality	Municipal Transformation and Institutional Development	
Corporate Services	A responsive and accountable, effective and efficient local government system	Municipal Transformation and Institutional Development	Strengthen and improve employment equity in the municipality	Developing a capable and Development State	Strengthen and improve employment equity in the municipality	Municipal Transformation and Institutional Development	
Corporate Services	A responsive and accountable, effective and efficient local government system	Municipal Transformation and Institutional Development	Policy Development	Developing a capable and Development State	Policy Development	Municipal Transformation and Institutional Development	

	KPI	UNIT OF MEASUREMENT	KPI CALCULATION TYPE [R]	KPI TARGET TYPE [R]	ANNUAL TARGET	BUDGET	Q1	Q2	Q3	Q4
	Fill all funded prioritized vacant posts in the organogram by 30 June 2017	No. of funded prioritized vacant posts filled by 30 June 2017	Accumulative	Number	2	R 5 000 000	0	2	0	0
	Review the Organisational structure and submit report to council by 30 June 2017	Organisational structure reviewed and report submitted to council by 30 June 2017	Stand-Alone	Number	1	R 4 880	0	0	0	1
	Sign performance agreements with all section 56/57 managers by 31 July 2016	Number of performance agreements signed by 31 July 2016	Accumulative	Number	5	R 4 560	5	0	0	0
	Submit quarterly reports to the LLF on internship, learnership and in-service trainings/ programmes implemented	Number of reports submitted to the LLF by 30 June 2017	Accumulative	Number	4	R 194 400	1	1	1	1
	Training to be provided to 50 staff by 30 June 2017	Number of staff trained by 30 June 2017	Carry Over	Percentage	50	R 511 910	0	20	50	0
	Compile at least 2 Municipal newsletters by 30 June 2017	Number of municipal newsletters compiled by 30 June 2017	Accumulative	Number	2	R 2 000 000	0	1	0	1
	2 people from employment equity target groups to be employed in the three highest levels of management in compliance with approved equity plan by 30 June 2016	Number of people employed in terms of EEP by 30 June 2017	Carry Over	Number	2	R 4 880	0	0	0	2
	Establish an Employment Equity Committee by 31 December 2016	Employment Equity committee established by 31 December 2016	Stand-Alone	Number	1	R 4 880	0	1	0	0
	Review 3 Budget related policies that were previously approved and submit to Council by 31 March 2017	Budget related policies reviewed and submitted to Council by 31 March 2017	Accumulative	Number	3	R 4 880	0	0	0	3

8.2. ORGANISATIONAL PERFORMANCE MANAGEMENT SCORECARD (2016/2-017) *...continued*

	NATIONAL OUTCOME [R]	NATIONAL KPA [R]	PRE-DETERMINED OBJECTIVE [R]	NDP OBJECTIVE [R]	STRATEGIC OBJECTIVE [R]	MUNICIPAL KPA [R]	
ALL	A responsive and accountable, effective and efficient local government system	Municipal Transformation and Institutional Development	To improve Contract management	Developing a capable and Development State	To improve Contract management	Municipal Transformation and Institutional Development	
Corporate Services	A responsive and accountable, effective and efficient local government system	Municipal Transformation and Institutional Development	To improve Service Delivery and the image of uMlalazi Municipality	Developing a capable and Development State	To improve Service Delivery and the image of uMlalazi Municipality	Municipal Transformation and Institutional Development	
Corporate Services	A responsive and accountable, effective and efficient local government system	Municipal Transformation and Institutional Development	To improve Service Delivery and the image of uMlalazi Municipality	Developing a capable and Development State	To improve Service Delivery and the image of uMlalazi Municipality	Municipal Transformation and Institutional Development	
community Services	Sustainable human settlements and improved quality of household life	Basic Service Delivery	To provide Fee Basic Services to all indigent households	Social Protection	To provide Fee Basic Services to all indigent households	Basic Service Delivery and Infrastructure Development	
Engineering Services	Sustainable human settlements and improved quality of household life	Basic Service Delivery	To provide Fee Basic Services to all indigent households	Social Protection	To provide Fee Basic Services to all indigent households	Basic Service Delivery and Infrastructure Development	
Engineering Services	An effective, competitive and responsive economic infrastructure network	Basic Service Delivery	To facilitate the provision of potable water and sanitation	Economy and Development	To facilitate with uThungulu to ensure alignment of water and sanitation provisioning to all Municipal Capital and other large scale Projects	Basic Service Delivery and Infrastructure Development	
Engineering Services	An effective, competitive and responsive economic infrastructure network	Basic Service Delivery	To facilitate the provision of electricity	Economy and Development	To facilitate with Eskom to ensure alignment of electricity provisioning to all Municipal Wards	Basic Service Delivery and Infrastructure Development	

8.2. ORGANISATIONAL PERFORMANCE MANAGEMENT SCORECARD (2016/2-017) *...continued*

	NATIONAL OUTCOME [R]	NATIONAL KPA [R]	PRE-DETERMINED OBJECTIVE [R]	NDP OBJECTIVE [R]	STRATEGIC OBJECTIVE [R]	MUNICIPAL KPA [R]	
Engineering Services	An effective, competitive and responsive economic infrastructure network	Basic Service Delivery	To facilitate with Eskom to ensure alignment of electricity provisioning to all Municipal Wards	Economy and Development	To facilitate with Eskom to ensure alignment of electricity provisioning to all Municipal Wards	Local Economic Development	
community services	Improve health and life expectancy	Basic Service Delivery	Ensure the effectiveness of waste management services in all areas and the provision of recycling facilities at appropriate locations)	Healthcare for all	Ensure the effectiveness of waste management services in all areas and the provision of recycling facilities at appropriate locations)	Basic Service Delivery and Infrastructure Development	
community services	Improve health and life expectancy	Basic Service Delivery	Ensure the effectiveness of waste management services in all areas and the provision of recycling facilities at appropriate locations)	Healthcare for all	Ensure the effectiveness of waste management services in all areas and the provision of recycling facilities at appropriate locations)	Basic Service Delivery and Infrastructure Development	
Engineering Services	An effective, competitive and responsive economic infrastructure network	Basic Service Delivery	To ensure the provision and maintenance of municipal roads, sidewalks and causeways	Economy and Development	To ensure the provision and maintenance of municipal roads, sidewalks and causeways	Basic Service Delivery and Infrastructure Development	
Engineering Services	An effective, competitive and responsive economic infrastructure network	Basic Service Delivery	To ensure the provision and maintenance of municipal roads, sidewalks and causeways	Economy and Development	To ensure the provision and maintenance of municipal roads, sidewalks and causeways	Basic Service Delivery and Infrastructure Development	
Engineering Services	An effective, competitive and responsive economic infrastructure network	Basic Service Delivery	To ensure the provision and maintenance of municipal roads, sidewalks and causeways	Economy and Development	To ensure the provision and maintenance of municipal roads, sidewalks and causeways	Basic Service Delivery and Infrastructure Development	
Planning & Development	Sustainable human settlements and improved quality of household life	Basic Service Delivery	To plan and support the acceleration of sustainable human settlements	Transforming Human Settlements	To plan and support the acceleration of sustainable human settlements	Basic Service Delivery and Infrastructure Development	

8.2. ORGANISATIONAL PERFORMANCE MANAGEMENT SCORECARD (2016/2-017) *...continued*

	NATIONAL OUTCOME [R]	NATIONAL KPA [R]	PRE-DETERMINED OBJECTIVE [R]	NDP OBJECTIVE [R]	STRATEGIC OBJECTIVE [R]	MUNICIPAL KPA [R]	
Planning & Development	Sustainable human settlements and improved quality of household life	Basic Service Delivery	Facilitate the Implementation of Operation Sukuma Sakhe (Flagship Programme)	Healthcare for all	Facilitate the Implementation of Operation Sukuma Sakhe (Flagship Programme)	Basic Service Delivery and Infrastructure Development	
community services	A development-orientated public service and inclusive citizenship	Basic Service Delivery	To facilitate adequate provisioning and management of community facilities under the ownership of uMlalazi Municipality at appropriate locations	Economy and Development	To facilitate adequate provisioning and management of community facilities under the ownership of uMlalazi Municipality at appropriate locations	Basic Service Delivery and Infrastructure Development	
Planning & Development	Decent employment through inclusive economic growth	Local Economic Development	Formalise trading areas in the Municipality area	Building Safer Communities	Formalise trading areas in the Municipality area	Basic Service Delivery and Infrastructure Development	
Planning & Development	An effective, competitive and responsive economic infrastructure network	Basic Service Delivery	Formalise trading areas in the Municipality area	Building Safer Communities	Ensure quality control of infrastructure projects	Basic Service Delivery and Infrastructure Development	
Engineering Services	An effective, competitive and responsive economic infrastructure network	Basic Service Delivery	Ensure quality control of infrastructure projects	Building Safer Communities	Ensure quality control of infrastructure projects	Basic Service Delivery and Infrastructure Development	
Protection Services	All people in south Africa protected and feel safe	Basic Service Delivery	Mitigate the effectiveness of disasters	Building Safer Communities	Mitigate the effectiveness of disasters	Basic Service Delivery and Infrastructure Development	
Protection Services	All people in south Africa protected and feel safe	Basic Service Delivery	Mitigate the effectiveness of disasters	Building Safer Communities	Mitigate the effectiveness of disasters	Basic Service Delivery and Infrastructure Development	
Community Services	A responsive and accountable, effective and efficient local government system	Basic Service Delivery	Provide for the cemetery needs in the Municipal area	Inclusive Rural Economy	Provide for the cemetery needs in the Municipal area	Basic Service Delivery and Infrastructure Development	
Community Services	Improve health and life expectancy	Basic Service Delivery	Contribute towards the development of Sports in the Municipal area	Economy and Development	Contribute towards the development of Sports in the Municipal area	Basic Service Delivery and Infrastructure Development	

8.2. ORGANISATIONAL PERFORMANCE MANAGEMENT SCORECARD (2016/2-017) *...continued*

	NATIONAL OUTCOME [R]	NATIONAL KPA [R]	PRE-DETERMINED OBJECTIVE [R]	NDP OBJECTIVE [R]	STRATEGIC OBJECTIVE [R]	MUNICIPAL KPA [R]	
Protection Services	All people in south Africa protected and feel safe	Basic Service Delivery	Contribute towards the prevention of Crime	Building Safer Communities	Contribute towards the prevention of Crime	Basic Service Delivery and Infrastructure Development	
Community Services	Improve the quality of basic education	Basic Service Delivery	Facilitate early childhood development	Improving Education, training and innovation	Facilitate early childhood development	Basic Service Delivery and Infrastructure Development	
Planning & Development	Decent employment through inclusive economic growth	Local Economic Development	Local Economic Development	Economy and Development	Local Economic Development	Local Economic Development	
	Decent employment through inclusive economic growth	Local Economic Development	Local Economic Development	Economy and Development	Local Economic Development	Local Economic Development	
	Decent employment through inclusive economic growth	Local Economic Development	Local Economic Development	Economy and Development	Local Economic Development	Local Economic Development	
	Decent employment through inclusive economic growth	Local Economic Development	Local Economic Development	Economy and Development	Local Economic Development	Local Economic Development	
	Decent employment through inclusive economic growth	Local Economic Development	To ensure that businesses within uMlalazi Municipality are licensed through the LED department	Economy and Development	To ensure that businesses within uMlalazi Municipality are licensed through the LED department	Local Economic Development	
Planning & Development	Decent employment through inclusive economic growth	Local Economic Development	To contribute towards the reduction of unemployment	Economy and Development	To contribute towards the reduction of unemployment	Local Economic Development	

	KPI	UNIT OF MEASUREMENT	KPI CALCULATION TYPE [R]	KPI TARGET TYPE [R]	ANNUAL TARGET	BUDGET	Q1	Q2	Q3	Q4
	Report quarterly to the Portfolio Committee on crime prevention strategies implemented in partnership with the relevant stakeholders	No of reports submitted to Portfolio Committee by 30 June 2017 on crime prevention strategies implemented	Accumulative	Number	4	R 4 880	1	1	1	1
	Visit all creches in 26 Wards by 30 June 2017 to monitor the healthiness of the environment for childhood development	Number of Wards visited by 30 June 2017	Accumulative	Number	26	R 308 000	7	7	7	5
	Assist 5 Tourism BEE entrepreneurs with starting growing businesses e.g. Research, business plans and skills development by 30 June 2017.	Number of Tourism BEE entrepreneurs assisted by 30 June 2017	Accumulative	Number	5	R 600 000	0	2	3	0
	Carry out 5 workshops to promote skills development and support the Tourism SMME business sector by 30 June 2017.	Number of Workshops hosted by 30 June 2017	Accumulative	Number	5	R 600 000	1	1	2	1
	Carry out 4 tourism promotional activities in the print and other media by 30 June 2017.	Number of activities carried out by 30 June 2017.	Accumulative	Number	4	R 600 000	1	1	1	1
	Assist 10 youth BEE entrepreneurs with starting growing businesses e.g. Research, business plans and skills development by 30 June 2017.	Number of youth entrepreneurs assisted by 30 June 2017	Accumulative	Number	10	R 600 000	2	3	3	2
	Develop a database of businesses licenced in uMlalazi Municipality and submit quarterly reports to Portfolio Committee	Database of licenced businesses developed and submitted quarterly to Portfolio Committee	Accumulative	Number	4	R 4 880	1	1	1	1
	Number of temporary job opportunities created through EPWP projects and other operational projects by 30 June 2017	Number of temporary jobs opportunities created and maintained by 30 June 2017	Accumulative	Number	1650	R 2 924 000	1650	1650	1650	1650

8.2. ORGANISATIONAL PERFORMANCE MANAGEMENT SCORECARD (2016/2-017) *...continued*

	NATIONAL OUTCOME [R]	NATIONAL KPA [R]	PRE-DETERMINED OBJECTIVE [R]	NDP OBJECTIVE [R]	STRATEGIC OBJECTIVE [R]	MUNICIPAL KPA [R]	
Finance	A responsive and accountable, effective and efficient local government system	Municipal Financial Viability and Management	Advance and maintain the financial viability of the Municipality	Developing a capable and Development State	Advance and maintain the financial viability of the Municipality	Municipal Financial Viability and Management	
Finance	A responsive and accountable, effective and efficient local government system	Municipal Financial Viability and Management	Advance and maintain the financial viability of the Municipality	Developing a capable and Development State	Advance and maintain the financial viability of the Municipality	Municipal Financial Viability and Management	
Engineering Services	An effective, competitive and responsive economic infrastructure network	Municipal Financial Viability and Management	Improve the financial performance of the municipality	Developing a capable and Development State	Improve the financial performance of the municipality	Municipal Financial Viability and Management	
All	A responsive and accountable, effective and efficient local government system	Municipal Financial Viability and Management	Optimise budget implementation in the municipality	Developing a capable and Development State	Optimise budget implementation in the municipality	Municipal Financial Viability and Management	
Finance	A responsive and accountable, effective and efficient local government system	Municipal Financial Viability and Management	Advance and maintain the financial viability of the Municipality	Developing a capable and Development State	Advance and maintain the financial viability of the Municipality	Municipal Financial Viability and Management	
Engineering Services	An effective, competitive and responsive economic infrastructure network	Municipal Financial Viability and Management	Improve the financial performance of the municipality	Developing a capable and Development State	Improve the financial performance of the municipality	Municipal Financial Viability and Management	

8.2. ORGANISATIONAL PERFORMANCE MANAGEMENT SCORECARD (2016/2-017) *...continued*

	NATIONAL OUTCOME [R]	NATIONAL KPA [R]	PRE-DETERMINED OBJECTIVE [R]	NDP OBJECTIVE [R]	STRATEGIC OBJECTIVE [R]	MUNICIPAL KPA [R]	
All	A responsive and accountable, effective and efficient local government system	Municipal Financial Viability and Management	Optimise budget implementation in the municipality	Developing a capable and Development State	Optimise budget implementation in the municipality	Municipal Financial Viability and Management	
Office of the MM	A responsive and accountable, effective and efficient local government system	Good Governance and Public Participation	Effective Municipal Oversight	Developing a capable and Development State	Effective Municipal Oversight	Good Governance and Public Participation	
Office of the MM	A responsive and accountable, effective and efficient local government system	Good Governance and Public Participation	Effective Municipal Oversight	Developing a capable and Development State	Effective Municipal Oversight	Good Governance and Public Participation	
Office of the MM	A responsive and accountable, effective and efficient local government system	Good Governance and Public Participation	Effective Municipal Oversight	Developing a capable and Development State	Effective Municipal Oversight	Good Governance and Public Participation	
Office of the MM	A responsive and accountable, effective and efficient local government system	Good Governance and Public Participation	Effective Municipal Oversight	Developing a capable and Development State	Effective Municipal Oversight	Good Governance and Public Participation	
Office of the MM	A responsive and accountable, effective and efficient local government system	Good Governance and Public Participation	Effective Municipal Oversight	Developing a capable and Development State	Effective Municipal Oversight	Good Governance and Public Participation	
Office of the MM	A responsive and accountable, effective and efficient local government system	Good Governance and Public Participation	Effective Municipal Oversight	Developing a capable and Development State	Effective Municipal Oversight	Good Governance and Public Participation	
Office of the MM	A responsive and accountable, effective and efficient local government system	Good Governance and Public Participation	To effectively Implement the Back to Basics programme	Developing a capable and Development State	To effectively Implement the Back to Basics programme	Good Governance and Public Participation	
Office of the MM	A responsive and accountable, effective and efficient local government system	Good Governance and Public Participation	To Obtain Clean Audit	Developing a capable and Development State	To Obtain Clean Audit	Good Governance and Public Participation	

8.2. ORGANISATIONAL PERFORMANCE MANAGEMENT SCORECARD (2016/2-017) *...continued*

	NATIONAL OUTCOME [R]	NATIONAL KPA [R]	PRE-DETERMINED OBJECTIVE [R]	NDP OBJECTIVE [R]	STRATEGIC OBJECTIVE [R]	MUNICIPAL KPA [R]	
Office of the MM	Improve health and life expectancy	Good Governance and Public Participation	Mitigate the Impact of HIV/Aids in the Municipality area	Developing a capable and Development State	Mitigate the Impact of HIV/Aids in the Municipality area	Good Governance and Public Participation	
Office of the MM	Improve health and life expectancy	Good Governance and Public Participation	Mitigate the Impact of HIV/Aids in the Municipality area	Developing a capable and Development State	Mitigate the Impact of HIV/Aids in the Municipality area	Good Governance and Public Participation	
Office of the MM	A responsive and accountable, effective and efficient local government system	Good Governance and Public Participation	To reduce Risk to the Organisation	Developing a capable and Development State	To reduce Risk to the Organisation	Good Governance and Public Participation	
Office of the MM	A responsive and accountable, effective and efficient local government system	Good Governance and Public Participation	To reduce Risk to the Organisation	Developing a capable and Development State	To reduce Risk to the Organisation	Good Governance and Public Participation	
Office of the MM	A responsive and accountable, effective and efficient local government system	Good Governance and Public Participation	Ensure that public participation structures are established, capacitated and functional	Developing a capable and Development State	Ensure that public participation structures are established, capacitated and functional	Good Governance and Public Participation	
Office of the MM	A responsive and accountable, effective and efficient local government system	Good Governance and Public Participation	Ensure that public participation structures are established, capacitated and functional	Developing a capable and Development State	Ensure that public participation structures are established, capacitated and functional	Good Governance and Public Participation	
Office of the MM	A responsive and accountable, effective and efficient local government system	Good Governance and Public Participation	To promote International & National Relations	Developing a capable and Development State	To promote International & National Relations	Good Governance and Public Participation	
Planning & Development	A responsive and accountable, effective and efficient local government system	Cross cutting Issues	To promote sustainable development	Developing a capable and Development State	To promote sustainable development	Cross Cutting Issues	
Planning & Development	A responsive and accountable, effective and efficient local government system	Cross cutting Issues	To promote integrated development planning	Developing a capable and Development State	To promote integrated development planning	Cross Cutting Issues	

Table 118: Organisational Performance Management Scorecard 2016/2017

Section I:



9. Achievements

9.1. SOCIAL DEVELOPMENT

- Students registered through Annual Mayoral Registration Bursary Fund:

2012/13	2013/14	2014/15	2015/16
60 Students	19 Students	42 Students	104 Students

Table 118

- 23 in-service training provided to the youth of uMlalazi municipality
- Early Childhood Development Program -Constructed 16 Crèches in partnership with Devine Life Society and through MIG funding.
- Youth Business Advisory Centre established. (50 Co-operatives registered and 20 skilled & 80 Private Companies registered and 40 skilled).
- Commemorative Cultural Days (Heritage day, Diwali)Sponsored.
- Annual Cultural Dance Competitions
- Protection Services Department provides road safety campaigns to various schools within the municipality.
- Destitute / pauper burial provided (dignity)
- Special Programs - Disability Forum, Women's Sector and Men's Sector; Child Protection + Senior Citizens Forum established.
- Annual SALGA games and annual Jacob Zuma/Derrick Spenser soccer tournaments

9.2. HEALTH

- Local AIDS Council launched in November 2011 at Mpushini Park Hall.
- Municipality has a 5 year HIV Strategy, which aim to reduce new HIV infections.
- 20 Ward AIDS committees established.
- Operation Sukuma Sakhe program launched and 25 War Rooms established.
- Food security for People Living with HIV and AIDS – 30 monthly food parcels given and encourage one-home-one garden through Dept. of Agriculture.
- 257 CCGs within uMlalazi Municipality:(199 appointed by DOH and 58 appointed by DSD). They support LAC and OSS interventions through health education, palliative care, DOT support, male medical circumcision and referrals.

9.3. LOCAL ECONOMIC DEVELOPMENT

- 23 community gardens fenced - formalization of informal economy around the municipal area – training of informal economy role players. More than 70 temporary jobs created during erection of fencing for local people especially youth, women and disabled.
- Eshowe Taxi Rank development in partnership with KZN EDTEA with 41 Trading Units, comprising of 4 anchor shops and 37 normal size shops.
- Gingindlovu Shopping Centre – more 90 jobs during construction and 70 permanent jobs.
- Tronox Mining also provides job opportunities for local communities.
- Established and Functional Informal Traders Forum/ Informal Traders Smart Cards provided to informal traders.
- Annual LED/Youth In Business Summit is hosted by the municipality
- 2011 – 86 EPWP beneficiaries increase to 825 in 2015. Jobs creation for local people, through infrastructure projects contractors.
- 2011 – 120 CWP beneficiaries increased to 1115 in 2015.

9.4. HOUSING PROJECTS

- Bhekeshowe Rural Housing project with 1000 units completed.
- Gingindlovu Housing Project with 143 units completed
- Sunnydale Phase 2 with 404 units completed
- uYaya, Ingudwini, and Mombeni Rural Housing projects are under construction with 1000 units each

9.5. ELECTRICITY PROJECTS

- Mhlathuzana Electrification Project 660 connections completed.
- Gingindlovu Electrification Project 143 connections completed.
- Makhilimba Electrification Project 278 connections, 95% complete.
- Ezingwenya Electrification Project 250 connections, marketing stage.
- Samungu Electrification Project 1382 connections completed.
- Entumeni Electrification Project (phase 1) 1286 connections completed.
- Dibhazi/ Mankumbu – 936 Connections, 90% complete
- Ngeza Electrification Project (phase 1) – 867 connections, completed
- Manzamyama Electricity Project - 203 connections, completed
- Sibhakuza Electricity Project – 401 connections, completed
- Nhlabadake Electricity Project – 369 connections, 90% complete
- Saroni project (phase 1)– 539 connections, completed
- Mabhudle project – 114 connections, completed
- Mpehlele project – 410 connections, completed
- Infills Project: Eziqwaqweni – 230 connections, completed.
- Bonisani Electricity Project – 60 connections, completed

9.6. FREE BASIC SERVICES

- Free Basic Electricity provided to 1530 rural households and 768 households in urban area wards.
- Free Refuse removal provided to 11, 115 rural households and 1,103 urban households
- Indigent Support provided to 350 households registered on indigent register

9.7. INFRASTRUCTURE PROJECTS

- Sports Field : Biyela Ward 01
- Sport Field : Emathwaseni (Sithilo) Ward 02
- Mabhudle Crèche Ward 15
- Sport Field : Mabhokweni Ward 17
- Ethondo River Causeway Ward 21
- Inhlababo Causeway Road Ward 17
- Eshowe Waste Transfer Station Ward 11
- Butcher Street Ward 11
- Ngoje Access Road Ward 8
- Upgrade D135 KwaKhoza Ward 15
- Mbongolweni Access Road Ward 19
- Kwa-Mondlo Bus Shelter Ward 22
- Nhlanzanyoni Causeway Ward 07
- Ohhahheni Access Road and Causeway Ward 22
- Inhlababo Causeway Ward 17
- Covering Gingindlovu Taxi Rank Ward 18
- KDS Internal Roads Ward 12
- Sunnydale Internal Roads Ward 11
- Nomyaca Sports Field
- Isandlwana/Naickerville Intersection (Ward 18)
- Gciza Access Road (Ward 17)
- Nogobhoza Access Road (Ward 15)
- Ngwadla Access Road (Ward 19)
- Esifubeni Access Road (Ward 10)
- Imbalenhle Crèche (Ward 8)
- Lethukuthula Crèche (Ward 24)
- Ndlongolwane Access Road (Ward 4)





Annexures



Annexure J1: Summary Of Projects Per Ward

Ward 1: Cllr NL BIYELA

Population: 7451

Number of HH: 1474

PROJECT / ISSUE	2015 / 2016	2016 / 2017	RESPONSIBLE
L590	R 1 410 000 (Rollover Project) Progress – Contractor Onsite		DOT
L593		R 2 000 000	DOT
L694		R 2000 000	DOT
Mfomfolozi causeway	100% Complete		MIG
ELECTRICITY			
Bongela/Mbileni (464 Connections)	R 8 316 019.00 (Progress – Contractor Onsite - This project will also rollover to 2016/17 Financial Year)		ESKOM
WATER			
Middle Drift - Phase 2: Izinyosi; Bongela; Nkunzempunga; Mfomfolozi; Mbileni; Nyimbithwa; Mvuzane	R 16 000 000 (This project starts in Nkandla but also caters for uMlalazi LM: Ward 1 and 2 - Progress at 80%)	R 3 000 000	Uthungulu
Middle Drift SSA5 (Ward 1, 2, 3 & 4) - Izinsundu, Ntamoyenkunzi. Part of Mpaphala, Khangelani, Kwa Gasa, Mbizane, Buthanani, Shushu, Matshamhlophe, Nhlalamnyango	Progress - Introduced Project to Traditional Authority & SOD turned in February 2016	R15 000 000. 00	uThungulu
HOUSING			
Mvuzane (1000 Units)		Tranche 2 – Detailed Planning	Dept of H S
AGRICULTURE			
Mayiphendulwe Co-Operative Based in Mphaphala – (Broiler Project)		R2 893 543.70 (For Fencing, building of broiler structure and production inputs)	Dept of Agriculture
EARLY CHILDHOOD DEVELOPMENT			
Sibonokuhle Creche	100% Completed		Devine Life/ uMlalazi

Annexure J1: Summary Of Projects Per Ward

Ward 2: Cllr DT NGONYAMA

Population: 7936

Number of HH: 1458

PROJECT / ISSUE	2015 / 2016	2016 / 2017	RESPONSIBLE
ROADS			
P218/P710 (Mbongolwane to Mandeni)	R 1 150 000 – Progress: P218 – Stabilizing the final layer, the V drains will be installed. P710 – Tarring has commenced) This project will likely roll over to 2016/17 Financial year.		DOT
Ntumeni to Madungela (P218)	R 43 350		DOT
ELECTRICITY			
Mankumbu/Dibhasi (936 connections)	90% Complete		Eskom
Nhlalidakiwe (369 Connections)	90% Complete		Eskom
WATER			
Middle Drift - Phase 2: Izinyosi; Bongela; Nkunzempunga; Mfomfolozi; Mbileni; Nyimbithwa; Mvuzane	R 16 000 000 (This project starts in Nkandla but also caters for uMlalazi LM: Ward 1 and 2 Progress at 80%)	R 3 000 000	Uthungulu
Middle Drift SSA5 (Ward 1, 2, 3 & 4) - Izinsundu, Ntamoyenkunzi. Part of Mpaphala, Khangelani, Kwa Gasa, Mbizane, Buthanani, Shushu, Matshamhlophe, Nhlalamnyango	(Progress - Introduced Project to Traditional Authority & SOD turned in February 2016	R15 000 000.00	uThungulu
Machotshaneni	Progress : Planning Stage	R 2 000 000	
HOUSING			
uYaya Housing Projects (Nkosi Ntuli)	Progress - Tranche 3 - Construction		DoHS
EARLY CHILDHOOD DEVELOPMENT			
ECD CENTER (500sqm building with additional facilities (next to Kwazikwakhe School)		R 2 500 000.00	DSD

Ward 3: Cllr MMM NTULI

Population: 7234

Number of HH: 1366

PROJECT / ISSUE	2015 / 2016	2016 / 2017	RESPONSIBLE
ROADS BUDGETED BY DOT			
D2262 Dakeni Regravelling	R1 400 000 (Progress – Complete)		DOT
NAME OF THE ROAD (UMLALAZI MUNICIPALITY)			
Mtipela Ntabankulu Road		R 5 975 900	uMlalazi
Slambo (570 Connections)	Progress - Pre Engineering Phase (Full commencement will be in 2016/17)		
WATER BUDGETED BY UTHUNGULU			
Middle Drift SSA5: (Ward 1, 2, 3 & 4) Izinsundu; Ntamoyenkunzi; Mpaphala; Shushu; Matshamhlophe; Nkunzempunga; Khangelani; Kwa Gasa; Mbizane; Buthanani; Matshamhlophe; Nhlalamnyango	Progress - Introduced Project to Traditional Authority & SOD turned in February 2016	R15 000 000	Uthungulu
AGRICULTURAL FACILITIES			
Gcefeza Goats Co-Operative – Based in Mphundumane		R2 158 000.00 (Fencing (183ha), division of camps, building of shed and buy of rams	Dept. of Agric
HOUSING			
uYaya Housing Project (1000 units)		Tranche 3- Construction	DoHS

Ward 4: Cllr K KHUMALO**Population:** 8912**Number of HH:** 1599

PROJECT / ISSUE	2015 / 2016	2016 / 2017	RESPONSIBLE
ROADS BUDGETED BY MUNICIPALITY			
Ndlongolwane	100% Complete		uMlalazi
Matshamhlophe Road		R3 500 000	uMlalazi
ELECTRICITY			
Masundwini Electrification (325 Connections)		R660 000 (These funds will be used in 2016/17 for the PreEngineering Process) Total for the Project is R8 776 000	Umlalazi
WATER BUDGETED BY UTHUNGULU			
Middle Drift SSA5: (Ward 1, 2, 3 & 4) Izinsundu; Ntamoyenkunzi; Mpaphala; Shushu; Matshamhlophe; Nkuzempunga; Khandelani; Kwa Gasa; Mbizane; Buthanani; Matshamhlophe; Nhlalamnyango	Progress - Introduced Project to Traditional Authority & SOD turned in February 2016	R15 000 000	Uthungulu
RURAL HOUSING			
Oyaya Rural Housing Project (1000 Units)	Progress :Trance 3- Construction Phase		uMlalazi
Mvuzane Rural Housing (4 Sub wards)	Progress: Tranche 2 – Detailed Planning		uMlalazi
SOCIAL FACILITIES			
IPhupho labadala Old Age Home		TBC	Lotto Fund
SPORTS AND RECREATION			
Indanyini Sports Field	R6 500 000 (Progress - Under Construction)		DSR

Annexure J1: Summary Of Projects Per Ward

Ward 5: Cllr NS ZULU

Population: 9785

Number of HH: 1910

PROJECT / ISSUE	2015 /2016	2016 / 2017	RESPONSIBLE
ROADS BUDGETED BY DOT			
L888 uMmangaliso PS Access	R1 187 808.00 (Progress – Completed)		DOT
D356 Ngudwini (Regravelling)		R1 700 000 (4km)	DOT
P710 Upgrade (Ntumeni - Sundumbili) Major Project	Project has Commenced: Progress - P218 Stabilising the final layer, the V drains will be installed. P710 – Tarring has commenced)		DOT
ELECTRICITY			
Hayinyama/Zimbidli (801 Connections)	R 12 300 441 (Ward 5/6) – Progress – Contractor onsite)		Eskom
Ngudwini – (Sub ward: Ngilandela) (150 infills)	New Service Provider was awarded the type 2 electrification, survey has been conducted and identified houses that need to be installed with type 2 electricity.		
Ngudwini (Kwa Shayinja, Mahuzu, Magwaza, Abathembu) – 786 Connections		R1.65m will be used for Premarketing & preparations. Total amount for the Project - R22 000 000.00	
HOUSING			Uthungulu
Ngudwini Housing Project (Phase 1)	Progress- Ongoing (Contractor: IMPRODEV) onsite Qhawe LamaQhawe was terminated		DOHS
Uyaya Rural Housing Phase 1 (Wards: 2,3, 4,5) 1 000 units	Tranche 3- Construction (Progress 800 houses Complete)		
EARLY CHILDHOOD DEVELOPMENT			
Maqotha Creche	Progress - Under Construction		Devine Life

Ward 6: Cllr FM MNTENGU**Population:** 6930**Number of HH:** 1393

PROJECT / ISSUE	2015 / 2016	2016 / 2017	RESPONSIBLE
ROADS BUDGETED BY DOT			
A1664 (Zule - New Gravel Road) (1.7Km)	R 916,080.67 – Progress: Completed 2015/16		DOT
P710 Upgrade (Ntumeni - Sundumbili) Major Project	Project has Commenced: Progress - P218 Stabilising the final layer, the V drains will be installed. P710 – Tarring has commenced)		DOT
Hayinyama/Zimbidli (801 Connections waiting funding approval)	R 12 300 880 Progress – Contractor Onsite)		Eskom
RURAL HOUSING			
Mombeni Rural housing (1000 units)	Tranche 3 - Construction – 935 units Completed		DOH
AGRICULTURAL FACILITIES			
Nembe Cluster		R2 178 853.68 (Fencing, irrigation system and production inputs)	DoA
Nolanga Piggery		R6 005 910.00 (Fencing, building of structure, buying of sows and boers and feed)	DoA
COMMUNITY FACILITIES			
Mombeni Community Services Centre	Project Complete - Awaiting MEC for CoGTA to Officially Handover		COGTA

Ward 7: Cllr MM CEBEKHULU**Population:** 7809**Number of HH:** 2079

PROJECT / ISSUE	2014 / 2015	2015 / 2016	2016 / 2017	RESPONSIBLE
ROADS BUDGETED BY DOT				
D133	R 1 330 000	Complete		DOT
D528 (6.2km) Esiphezi		R 2 000 000 (Complete)		DOT
D537 (Nkanini)			R 1,950,000	DOT
ELECTRICITY				
Saron Phase 1	Complete			Eskom
Phase 2:		Awaiting Funding		ESKOM
Emahhusheni (120 Connections)			R280 000 will be spent on Pre-Engineering in this F/Y (Total Value = R2.96m)	uMlalazi
AGRICULTURAL FACILITIES				
Superior Vegetables Co-op Tomatoes Packhouse, weather station, irrigation and inputs			R780 460.00 (15 tunnels(10x30m)	DOA

Annexure J1: Summary Of Projects Per Ward

Ward 8: Cllr WP Mzimela

Population: 9207

Number of HH: 1778

PROJECT / ISSUE	2015 / 2016	2016 / 2017	RESPONSIBLE
ROADS BUDGETED BY DOT			
D465 Betterment & ReGravelling (2.7 km)	R 1 570 000 (Progress – Complete)		DOT
D1553 Kholweni (Regravelling)	4.0 km	R 1,950,000	DOT
L945 (Ntumeni)		R1 950 000	DOT
ELECTRICITY			
Entumeni Phase 2 (957 Connections)	R 20 163 417 (Progress – Contractor Onsite. 187 already connected by February.)		Eskom
WATER BUDGETED BY UTHUNGULU			
Vuma Extension-	R 378 627.00 (Progress – Complete)		
SANITATION BUDGETED BY UTHUNGULU			
VIP sanitation project (Ward 8 and 14)	R 10 700 000 (Progress 95% Complete)		Uthungulu
EARLY CHILDHOOD DEVELOPMENT (Crèches)			
Imbalenhle Crèche	Complete		Uthungulu
Kholweni Creche	Under Construction		Devine Life
RURAL HOUSING			
Kholweni Housing Scheme (1000 Units)	Progress: Tranche 2 – Detailed Planning		Dept H S
AGRICULTURAL FACILITIES			
Ntumeni/ Vuma Cluster Maize and Beans)	R 2 104 792.00		uMlalazi

Ward 9: Cllr M DLUDLA

Population: 8211

Number of HH: 1538

PROJECT / ISSUE	2015 / 2016	2016 / 2017	RESPONSIBLE
D528 Rehabilitation of Siphezi Road (2.4km)	R917 072.48 (Progress – Complete)		DOT
ELECTRICITY			
Eshowe Nb15- Siphezi (107 Connections)	Awaiting Funding		Eskom
WATER AND SANITATION			
Eshowe SSA 1 (Eshowe Town, King Dinizulu T/S, KwaMfana, Nyanini, Berea, Thawini, Ntenjane, Emncongweni, Siqwanjana Izindophl) (Portions 9,11, 12 & 13)	R 41 000 000 Progress at 38%	R 49 000 000	UThungulu
Kwahlukhloko SSA 1: Mandawe (partial), Mbizo 2, Ncemaneni, Zigagayi, Emaqeleni, Isiphezi, Kwa-Mpofu, Kwa-Hlokhloko / Thintumkaba, Eziqwaqweni (Ward 26), Mhlathuzana Mtilombo Mbizo 1	R 63 000 000 Progress at 64%	R50 000 000	uThungulu
RURAL HOUSING			
Mpungose Rural Housing (Ward 09, 10, 14) 1000 units	Progress – Appointed Bahlomile Development. Has been Introduced T/A. Studies have been conducted. Preparation complete & awaiting funding from DoHS to commence		DoHS

Ward 10: Cllr EM ZWANE

Population: 9364

Number of HH: 1596

PROJECT / ISSUE	2014 / 2015	2015 / 2016	2016 / 2017	RESPONSIBLE
ROADS BUDGETED BY DOT				
L797 Kwelomoya Road		R590 000 – (Progress – Contractor Appointed, Awaiting Introduction to T/A and Community)		DOT
L1250 Mpungose (Regravelling – 4km)			R2 000 000	DoT
ROADS BUDGETED BY THE MUNICIPALITY				
Esifubeni Road		R3 000 000 – (Project Complete)		uMlalazi
ELECTRICITY				
Eziqwaqweni Infills (350 connections)	R 5 250 000 (2014/15 Project). Progress- Approximately 230 connections completed Contractor has not completed all connections & is off site temporally due to lack of Eskom funding – Project will commence once funding is approved.			Eskom
WATER AND SANITATION				
HOUSING				
Mpungose Housing Project (9,10,14)		Progress – Appointed Bohlomile Development. Has been Introduced T/A. Studies have been conducted.		DoH
		Preparation complete & awaiting funding from DoHS to commence		
SPORTS				
Nkume Sports Park			R 2 100 000 (Progress – Under Construction: 95% Complete. Contractor is putting in grass)	DSR/uMlalazi

Annexure J1: Summary Of Projects Per Ward

Ward 11: Cllr MM KHANYILE

Population: 8345

Number of HH: 2964

PROJECT / ISSUE	2015 /2016	2016 / 2017	2017/2018	RESPONSIBLE
Kangela Road	R 3 760 230	R 8 190 760 – Contractor has been Awarded; Awaiting Appeals period, then the project will Commence)		uMlalazi
Osborn Road Phase 1	R 5 793 910			uMlalazi
Urban Roads Rehabilitations (Municipal Wide) (Equitable)	Progress: Winham Rd (Goes to Traffic Dept) & Charles Horsley Rd (Sunnydale) are being done.		-	uMlalazi
Sunnydale/ King Dinuzulu Link Road	R 3 594 650 (Progress – Complete)			uMlalazi
Stormwater Managements (CRR)	R 3 100 000	R 2 000 000		uMlalazi
Mitchell Street Extension		R 2 750 000		uMlalazi
Speed Humps (Ging MTZ and Eshowe)	R 140 000	R 200 000	R 210 000	uMlalazi
Upgrade intersection- Sunnydale Low Cost Housing		R 500 000		uMlalazi
Side Walks (All 3 Towns)	R 550 000	R 500 000	R 1 000 000	uMlalazi
Kerbing (All 3 Towns)	R 300 000	R 300 000.	R 310 000	uMlalazi
ELECTRICITY				
Upgrade Street Lights	R 143 000	R 80 000	R 90 000	uMlalazi
Free Electricity	R 1 336 130	R 1 415 700	R 1 500 880	uMlalazi
Electricity Meter Conversions	R300 000	R300 000 - Applications are available for those who wish to convert.	R 150 880	uMlalazi
COMMUNITY SERVICE FACILITIES				
Rehabilitation of Eshowe Landfill site		R 4 500 000		uMlalazi
Sunnydale Pool Rehabilitation		R200 000 (For pool Shelters)		uMlalazi
Eshowe Swimming Pool Rehabilitation			3 500 000	uMlalazi
Rutledge Middle income 130 units	Progress - Awaiting Bulk Services			DOH
Proposed Bus/Taxi Rank Mixed Development	Scotts and Company have submitted a development application – Awaiting Council Approval (5/05/2016)			DED/uMlalazi
Cemetery Palisade Fencing		R 400 000	R300 000	uMlalazi
Cemetery Ablution Facilities		R 100 000		uMlalazi
Cemetery Pathways		R 150 000	R 150 000	

Ward 11: Cllr MM KHANYILE ...continued

Population: 8345

Number of HH: 2964

PROJECT / ISSUE	2015 /2016	2016 / 2017	2017/2018	RESPONSIBLE
WATER AND SANITATION				
Eshowe WCWDM (11 & 12)	R 30 000 000 Progress at 3%	R 20 000 000	R 10 000 000	uThungulu
Eshowe SSA 1 (Eshowe Town, King Dinizulu T/S, Kwa-Mfana, Nyanini, Berea, Thawini, Ntenjane, Emncongweni Siqwanjana Izindophi) (Portions 9,11, 12 & 13)	R 41 000 000 Progress at 38%	R 49 000 000		UThungulu
HOUSING				
Sunnydale Phase 2 (402 Units)	Project Complete			DoHS
Sunnydale Phase 2 Extension (117 units)	Tranche 1: Detailed Planning			DoHS
Mpushini Park Housing Development (3000 units)	Tranche 1: Feasibility Studies (Progress – Contractor Onsite Conducting Feasibility Studies)			DoHS
BUSINESS				
Youth Business Advisory Centre	In Place and Functional	R 250 000 – (For the Operation of)		uMlalazi
Market stalls for Street Traders	R10 000 000 – (Progress - Complete & Handed Over by MEC in February 2016)			uMlalazi
10 Trading Shelters along Osborne Rd	R410 000 (Progress – Completed & Handed Over by His Worship The Mayor in Feb 2016)			uMlalazi
Youth Advisory Centre (Operation of)	R 200 000	R 250 000	R 300 000	uMlalazi
Free Refuse	R 1 336 130	R 1 703 530.00	R 1 793 810	uMlalazi

Annexure J1: Summary Of Projects Per Ward

Ward 12: Cllr ME DLAMINI

Population: 5638

Number of HH: 1819

PROJECT / ISSUE	2015 /2016	2016 / 2017	2017/2018	RESPONSIBLE
ROADS				
KDS Bus Route (Mthiyane Road) Rehabilitation		R10 490 210		uMlalazi
Sunnydale/ King Dinuzulu Link Road/ Emgovuzweni	Project is complete			uMlalazi
Stormwater Management (CRR) (All Urban Areas)	R 3 100 000	R 2 000 000		uMlalazi
Speed Humps/ guard rails	R 140 000	R 150 000	R 180 000	uMlalazi
Pedestrian Wooden Bridges (Ward 12 & Ward 22)		R 200 000	R 210 000	uMlalazi
KDS Passage Walks Upgrade		R 250 000	R 250 000	uMlalazi
ELECTRICITY				
Free Electricity		R 1 415 700	R1 500 000	uMlalazi
Electricity meter conversions	R 300 000	R 300 000 (Applications	R 300 000	uMlalazi
Free Electricity	R 1 336 130	R 1 415 700	R1 500 000	uMlalazi
COMMUNITY SERVICE FACILITIES				
KDS Outdoor Gymnasium & Ablutions	Outdoor Gynasium is complete and Operational	R200 000 (For the construction of Ablution Facilities)		uMlalazi
BUSINESS CENTRES				
KDS Shopping Centre				Private Developer
KDS and Ging Trading Areas	Ongoing discussions with S/Provider and beneficiaries on the type of Shelters			uMlalazi
SPORTS & RECREATIONAL FACILITIES				
Play park Equipment	R 550 000	R 250 000	R 250 000	
Play Park Toilets		R200 000		
COMMUNITY SERVICES				
Refuse collection	R 2 619 420	R 2 760 870	R 2 909 960	uMlalazi
Creche		Awaiting Suitable Site		Devine Life
WATER AND SANITATION				
Eshowe SSA 1 (Eshowe Town, King Dinizulu T/S, Kwa-Mfana, Nyanini, Berea, Thawini, Ntenjane, Emncongweni Siqwanjana Izindophi) (Portions 9,11, 12 & 13)	R 41 000 000 Progress at 38%	R 49 000 000		UThungulu

Ward 13: Cllr SG NGEMA

Population: 9065

Number of HH: 2650

PROJECT / ISSUE	2015 /2016	2016 / 2017	2017/2018	RESPONSIBLE
ROADS BUDGETED BY DOT				
ROADS BUDGETED BY MUNICIPALITY				
KDS Bus Route (Mthiyane Road) Rehabilitation		R10 490 210 (Areas of KwaMondi will benefit greatly from the rehab of this road as they are also users)		uMlalazi
WATER AND SANITATION				
ESHOWE SSA1 (Eshowe Town, KIng Dinizulu T/S, Kwa-Mfana, Nyanini, Berea, Thawini, Ntenjane, Emncongweni Siqwanjana Izindophi) (Portions 9, 11, 12 & 13)	R41 000 000 Progress at 38%	R49 000 000		UThungulu
RURAL HOUSING				
KwaMondi Rural Housing Project (1000 units)	Tranche 2: Detailed Planning (Project also awaiting funding)			Dep. of H. S
COMMUNITY FACILITIES				
Siqwanjana Hall		R4 000 000		uMlalazi
Takalani Creche	Progress : Complete			uMlalazi

Annexure J1: Summary Of Projects Per Ward

Ward 14: Cllr KB MAGWAZA

Population: 8711

Number of HH: 1490

PROJECT / ISSUE	2015 /2016	2016 / 2017	2017/2018	RESPONSIBLE
ROADS BUDGETED BY DOT				
D1652 (Mhlathuzana) Regravelling (4.6Km)		R 1 333 000 (Project Complete)		DOT
L627 (Sgodo) Regravelling (6.6Km)		R 2 000 000 (Completed)	R 900 000 (To do remaining KMs)	DOT
D1548 (Mpumazi) ReGravelling			R 1 550 000 (4Km)	DOT
ROADS BUDGETED BY MUNICIPALITY				
Ntenjane Causeway		R 2 167 796 (Completed)		uMlalazi
ELECTRICITY				
Ngeza Phase 1 (867 connections)	R 14 900 000 (Complete)			Eskom
Ngeza Phase 2 (132 Connections)		R 1 587 797 Contractor on site with infills		Eskom
COMMUNITY SERVICE FACILITIES				
Mpungose Rural Housing (Ward 09, 10, 13, 14) 1000 units		Tranche 2: Studies Complete,		DoHS
		Beneficiaries Established (Awaiting Funding)		
284-6 VIP Sanitation Project (8 & 14)		R 3 150 000 (Progress at 97%)		uThungulu
LOCAL ECONOMIC DEVELOPMENT				
Mpungose Cluster - Vegetables and field crop (14.8ha)			R2 506 988.21 - Fencing, irrigation system and production inputs	DOA

Ward 15: Cllr MH QWABE

Population: 9463

Number of HH: 1878

PROJECT / ISSUE	2015 /2016	2016 / 2017	RESPONSIBLE
ROADS BUDGETED BY DOT			
D1549 (Regravelling - 4.0 km) KwaKhoza		R 1,650,000	DOT
ROADS BUDGETED BY MUNICIPALITY			
Nogobhoza Road	R 5 165 737 (Progress – Complete)		uMlalazi
ELECTRICITY			
Mabudle (114 connections):	(Progress – Complete)		Eskom
Mabudle additional : Mabudle (74), Izingwenya (100), Madala (50), Kwa- Jazi (70), Kwa - Phaphu (60)		R 525 000 for Premarketing & preparations to readiness will be carried out on project 2016/17 (Total Budget = R7m)	Eskom
WATER AND SANITATION			
Ezingwenya Extension (Reticulation)	Complete		Uthungulu
VIP Sanitation Project (15, 17 and 21)		R10 000 000 (Progress - The Project has been introduced to the T/A)	uThungulu
SPORTS & RECREATIONAL FACILITIES			
KwaYabu Sportfield (priority)	R 2 658 980 (Progress - 99 % Complete (To be handed over soon once grass is fully grown)		uMlalazi
HOUSING			
KwaKhoza Housing project (1000 units)	Tranche 2: Planning Stage Complete – Awaiting Funding		D.H.S
LED/AGRICULTURE			
KwaKhoza Community Garden Cluster:	R 1 055 765.30 (Beans, maize and vegetables Irrigation and production inputs - 9.6ha)		DOA

Annexure J1: Summary Of Projects Per Ward

Ward 16: Cllr IF NDWANDWE

Population: 11850

Number of HH: 2089

PROJECT / ISSUE	2015 / 2016	2016 / 2017	2017/2018	RESPONSIBLE
ELECTRICITY				
Makhilimba (280 connections - Ward 16 & 20)	R 6 500 000 (Progress – Completed)		R 900 000 (To do remaining KMs)	Eskom
Infills (Amahubu; Ezimpongo; Abayehli; Amabhoko; Hemfane and KwaMuntyetika)	Progress - Planning			Eskom
WATER				
Borehole: Judea	R110 000 Testing Pump (and awaiting Results)			UThungulu
Borehole: Amahubhu Package Plant		R180 000		UThungulu
284-10- VIP Sanitation Project (6 and 16)			R 20 000 000	uThungulu
RURAL HOUSING				
Nzuza Housing Project (1000 houses)	Progress - Tranche 1: Feasibility Study (Previous S/Provider was terminated & New S/P has been appointed) NEW PSC has been selected			Dep. Human Settlement
SPORTS AND RECREATION				
Mvutshini Sportsfield			R2 000 000	uMlalazi

Ward 17: Cllr TG SHANDU

Population: 6871

Number of HH: 1257

PROJECT / ISSUE	2015 / 2016	2016 / 2017	2017/2018	RESPONSIBLE
ROADS BUDGETED BY PEOPLE				
Gciza causeway	R 643 632 (Progress – Complete)			uMlalazi
ELECTRICITY				
Nyezane/Vekeza (Priority Project)	Detail Design Complete Mabhokweni : Previous Contractor Terminated by ESKOM. Introduced new contractor at Nyezane Comm Hall			Eskom
WATER AND SANITATION				
Nhlababo (Borehole)	R 110 000	Boreholes drilled & Awaiting Results		uThungulu
Ogaya (Borehole)	R 110 000			Uthungulu
VIP Sanitation Project		R10 000 000 (Project has been introduced to T/A)		
RURAL HOUSING				
Nzuza Housing Project (1000 units)		Progress - Tranche 1: Feasibility Study (Previous S/Provider was terminated & New S/P has been appointed) NEW PSC has been selected		Dept of H.S

Ward 18: Cllr EA TALMAGE

Population: 3928

Number of HH: 1303

PROJECT / ISSUE	2015 / 2016	2016 / 2017	RESPONSIBLE
ROADS BY MUNICIPALITY			
Naickerville/ Sandlwana Sch Intersection (D134)	Complete		uMlalazi
Gingindlovu Main Road Parking Area upgrade		R650 000	uMlalazi
Sidewalks (Municipal Wide) (Ging MTZ ESH)	R 300 000 – (Completed Kudu Street)	R 500 000	uMlalazi
Stormwater Management - Ging and MTZ	R 2 000 000	R 2 000 000	uMlalazi
Speed Humps	R 140 000 – Completed (Springbok Rd and New Housing Development)	R 150 000	uMlalazi
ELECTRICITY			
New Gingindlovu Housing Projects (143 Connections)	R1 500 000. (Progress: Complete – Remaining Houses will be electrified once occupied)		Eskom
WATER AND SANITATION			
Gingindlovu Water Treatment		R 2 500 000 (0% (Planning Phase) – No Groundwork Yet)	
Gingindlovu Waste water Treatment upgrade		R 5 000 000 (Progress-Planning Phase)	
HOUSING DEVELOPMENT			
1000 Rural Houses under iNkosi Khoza	Tranche 2: Planning Phase Complete – Awaiting Funding for the project to commence		uMlalazi/ DOH
COMMUNITY FACILITIES			
Gingindlovu Community Hall	R 1 700 000 (In Progress appointed contractor is on site)		uMlalazi
Disaster Management Center		R7 600 000	CoGTA
New Informal Trader Stalls	R 500 000 (Progress – Ongoing discussions with beneficiaries on the type of shelters)		uMlalazi
WASTE MANAGEMENT			
Refuse, Skips Mass Containers (GNG,MTZ ESH)	R 600 000 (10 skips purchased for the three towns and will be allocated in consultation with cllrs)		uMlalazi
Solid Waste Relief	R 1 650 170	R 1 776 590	uMlalazi
Litter Bins -annual allocation	R 50 000	R 50 000	uMlalazi
COMMUNITY ISSUES			
Finalisation of title deeds for Naickerville houses	Progress - Nala Attorneys have been appointed to process title deeds (67 transfers have been processed)		Dept H S
Bus Shelters: Amatikulu	R 100 000 (Progress – Complete)		
LOCAL ECONOMIC DEVELOPMENT			
R66 Shopping Centre Phase 2	Progress - Complete		Private Developer

Annexure J1: Summary Of Projects Per Ward

Ward 19: Cllr JK POWELL

Population: 7250

Number of HH: 1900

PROJECT / ISSUE	2015 / 2016	2016 / 2017	RESPONSIBLE
ROADS BY MUNICIPALITY			
Urban Roads Rehabilitations (Municipal Wide) (CRR)	R 5 400 000 Progress - Williams Road and Palm Ridge (Opposite SPAR) have been Completed	R 5 400 000 (Funds Designated for urban roads in all three towns)	uMlalazi
Speed Humps (ESH,GNG,MTZ)	R 200 000	R 200 000	uMlalazi
Stormwater Management (ESH, GNG, MTZ)	R 600 000	R 2 000 000	uMlalazi
Side Walks (MTZ, GING, ESH)		R 500 000	uMlalazi
COMMUNITY SERVICE FACILITIES			
RURAL HOUSING - Nzuza Housing (1000 units)	Progress - Tranche 1: Feasibility Study (Previous S/Provider was terminated & New S/P has been appointed)		uMlalazi
WATER AND SANITATION			
Ngwadla, Nyonibizumuntu, Maqhulu, Mabhokweni Boreholes	R110 000	Boreholes drilled & Awaiting Results	uThungulu
LOCAL ECONOMIC DEVELOPMENT			
Trading Stalls		4 Trading Stalls (to be erected on Hely Hutchins Street)	uMlalazi

Ward 18: CLLR MG ZONDI**Population:** 10688**Number of HH:** 2067

PROJECT / ISSUE	2015 /2016	2016 / 2017	RESPONSIBLE
ELECTRICITY			
Makhilimba (Ward 16 and 20)	R6.5m (Progress – Project Complete : 315 Connections)		Eskom
WATER AND SANITATION			
284-7 VIP Sanitation Project (10,13,20)	R 16 520 000 (Progress - 99% Complete)		Uthungulu
AGRICULTURE			
Ezingeni: Ibutho Vegetables Co-Operative		R 1 690 750.00 - Fencing, Irrigation system and production inputs 10 tunnels (10x30m)	DOA
Obanjeni: Sizanathi Piggery Co-Operative		R 8 083 710.00 (Fencing, building of structure, buying of sows and boers and feed)	DOA
Obanjeni: Nyathuko Layers Co-Operative (Eggs)		R1 864 264.00 - Building of structure, production inputs and buying of layers 3000 layers	DOA
Obanjeni - Nyathuko Co-Operative		R2 268 380.00 – Vegetables Layer house, packhouse, fencing,3000 layers and inputs 10 tunnels(10x30m)	DOA
HOUSING			
Nzuza Rural Housing (1000 units)	Progress - Tranche 1: Feasibility Study (Previous S/Provider was terminated & New S/P has been appointed) NEW PSC has been selected		Dept of H.S
Ogagweni Ruaral Housing (1000 units)			
ECDs			
Doveyane Creche	Progress – Under Construction		Devine Life/LM

Annexure J1: Summary Of Projects Per Ward

Ward 21: CLLR NM MNQAYI

Population: 6939

Number of HH: 1236

PROJECT / ISSUE	2015 / 2016	2016 / 2017	RESPONSIBLE
ROADS BY KZN-DOT			
D1553 (KwaGolela)		R 2 000 000	DOT
D1153 (Manzamnyama)	R 1 890 000 (Progress - Awarded (Awarding was appealed - Appeal Process)		DOT
ELECTRICITY			
Izingwenya Schedule 6 (438 conns)	Phase 1: R 12.2 mil Phase 2: R 5.2 mil (Progress - Phase1 & 2: Project was Introduced and Launched 15 March 2016)		Eskom
Izingwenya Schedule 6 (188 conns)			
WATER			
Izikoshi; Esiwohlweni; Nozandla; Vongotho Priorities	Completed		Uthungulu
Emanyameni Springs	R142 145.00 - Completed and Fully Operational		Uthungulu
SANITATION			
VIP Sanitation Project (15, 17 and 21)	R2 900 000 (Progress – Ongoing: Project has been Introduced to T/A)		
EARLY CHILDHOOD DEVELOPMENT			
Mayemeni Creche	Progress - Under Construction		uMlalazi/ D.L
HOUSING			
Ogagweni Housing Project (1000 units)	Tranche 1: Application Stage – Project will be Introduced to the T/A Awaiting date for availability of Inkosi		DOHS

Ward 22: CLLR MZ NKWANYANA**Population:** 7150**Number of HH:** 1180

PROJECT / ISSUE	2015 / 2016	2016 / 2017	RESPONSIBLE
ROADS BUDGETED BY DOT			
D1554 (Manzamnyama)	R 990 000 – Tender has been awarded & Awaiting project to be Introduced to TA & Establish site		DOT
L627 Sgodo Regravelling 1.6 km		R 1,150,000	DOT
ROADS BY MUNICIPALITY			
Pedestrian Wooden Bridges: Ward 12 and 22	R 200 000 (Progress - Feasibility Studies are being done as the river seems too wide for a wooden bridge)		uMlalazi
ELECTRICITY			
Manzamnyama (203 connections):	Complete		Eskom
Sibhakuza (401 connections):	Complete		Eskom
Oyemeni (737 conns)- 870 will be done in phase 1 - 560 will be done in phase 2 - Balance will be done in phase 3	R 12 729 000.00 Sizazonke contractor introduced & also withdrawn – new contractor was appointed)		Eskom
WATER			
KwaHlokoHloko S/A SSA5 -R10 000 000 Oyemeni, Phongola, Lubisana, Gugushe, Ohhaheni, Makhehle (partial), Makholokholo (partial), Nteneshane, Hlobane, Macekane, Sabe 1 & 2	R 5 000 000 (Progress - Reservoir is completed and handed over (Reticulation to Commence)	R 10 000 000	Uthungulu
Mkhunyane Scheme Rehabilitation	R140 000 (Completed and Operational)		Uthungulu
RURAL HOUSING PROJECT			
Mzimela Rural Housing (1000 units)	Tranche 1: Application Stage (Implementing Agent will be introduced to the T/A on the 12th/04/2016)		DoHS

Annexure J1: Summary Of Projects Per Ward

Ward 23: CLLR MM MZIMELA

Population: 9022

Number of HH: 1556

PROJECT / ISSUE	2014 /2015	2015 /2016	2016 / 2017	2017/2018	RESPONSIBLE
ROADS BUDGETED BY DOT					
D1562 (Mhlathuzana) 4.6km Regravelling		R 1 333 000 (Progress – Complete)			DOT
ELECTRICITY					
No budget allocation yet from ESKOM					Eskom
WATER AND SANITATION					
WARD 23, 23 -KwaHlokhloko S/A SSA5 -R157 844 574 Oyemeni, Phongola, Lubisana, Gugushe, Ohhaheni, Makhehle(partial),	R 11 000 000	R 5 000 000	R 5 500 000– Reservoir is completed and handed over (Reticulation		Uthungulu
Makholokholo (partial), Nteneshane, Hlobane, Macekane, Sabe 1 & 2			to Commence)		
Jojo Tanks	6 Tanks				
COMMUNITY SERVICE FACILITIES					
Ncekwane Crèche		R 1 000 000	Construction		Divine Life/LM
RURAL HOUSING					Dept H S
Mzimela Housing Project (20,21,22,23)		Advertised			
SPORTS & RECREATIONAL FACILITIES					
Siklebheni Sports Field					uMlalazi
AGRICULTURAL ISSUES					
Mhlalwini Livestock (New Project)		R 1 171 600.00			DOA
Community Gardens	R 120 000.				

Ward 24: CLLR MB BIYELA**Population:** 9438**Number of HH:** 1563

PROJECT / ISSUE	2014 /2015	2015 /2016	2016 / 2017	2017/2018	RESPONSIBLE
ROADS BUDGETED BY DOT					
D1592 (5 km)		R 1 680 000	100 % Complete		DOT
ROADS BY BUDGETED BY MUNICIPALITY					
Bele road (6 km)			R 4 300 000 – Appeals Period – Intention to award		uMlalazi
Makhehle Causeway	R 1 205 114	In Progress	100% Completed		uMlalazi
Rural Roads and Causeways (Municipal Wide)		R 9 504 230	R 10 326 960 – Grader Program	R 8 568 180	
ELECTRICITY					
Makhehle and Bonisanani Island (140 Connections)		R 4 100 000	Tender Phase But its expected to be completed this financial year		uMlalazi
WATER					
WARD 24 & 25 - R90 000 000 Mpungose Phase 1D Reticulation ((Kwahlokholoko SSA 2&3) - Habeni, Ngodini, Ematsheni, Ntsheluntshelu, Mqadayi, Enqoleni, Nomyaca, Mashishi, Khabingwe, Emgosinaneni, Elemoya	R 5 400 000	R 10 000 000	R R3 904 298 - Construction of retic + Bulk pipeline 2 reservoirs (Ward 24 – Reservoir complete)		Uthungulu
RURAL HOUSING DEVELOPMENT					
Rural Housing					
EARLY CHILDHOOD DEVELOPMENT					
Lethukuthula Crèche	Complete				uMlalazi
Imbalenhle Crèche	R 871 917	Complete			uMlalazi/ Divine Life
SPORTS & RECREATION					
KwaBulawayo Sportfield (Ward 25)		R 8 461 870	25% Complete (Delayed by Rock Structure)		
AGRICULTURAL FACILITY					
Fencing of community Gardens:	R 120 000				uMlalazi
Biyela Progressive (Dry Beans Project)		R 2 797 752.80			IDC/DAE

Annexure J1: Summary Of Projects Per Ward

Ward 25: CLLR TE NSELE

Population: 6890

Number of HH: 1336

PROJECT / ISSUE	2014 /2015	2015 / 2016	2016/2017	RESPONSIBLE
ROAD BUDGETED BY DOT				
D1592 Betterment and ReGravelling (Ndlangubo) (3.9km)			1,750,000	
L797		R 590 000		DOT
L593 Bhekeshowe Regravelling (4.0 km)			R 1,650,000	
ELECTRICITY				
Elomoya to Mpehlela (410 conns)	Complete			
Infills to be identified				
WATER				
WARD 24, 25 & 26 - R90 000 000 Mpungose Phase 1D Reticulation ((Kwahlukholoko SSA 2&3) - Habeni, Ngodini, Ematsheni, Ntsheluntshelu, Mqadayi, Enqoleni, Nomyaca, Mashishi, Khabingwe, Emgoswaneni, Elemoya	R 5 400 000	R 10 000 000	R3 904 298 - Construction of retic + Bulk pipeline 2 reservoirs (Ward 24 – Reservoir complete)	
Empongo (no water)				
Mpehlela Borehole Pump Installation		R 550 000	100% Complete	uThungulu
CRECHES / ECD				
Ebele Crèche				uMlalazi
RURAL HOUSING				
Bhekeshowe Rural Housing : Phase 1	Complete			
SPORTS & RECREATIONAL FACILITIES				
KwaBulawayo Sports Complex (Priority)		R 8 461 870	25% Complete (Delayed by Rock Structure)	Sports & Recreation
AGRICULTURAL FACILITIES				
Inqabayesizwe Co-Op	R 89 524			DOA

Ward 26: CLLR TA HLATSHWAYO
Population: 9529

Number of HH: 2586

PROJECT / ISSUE	2014 /2015	2015 / 2016	2016/2017	RESPONSIBLE
ROADS BUDGETED BY DOT				
P230 Upgrade (Umlalazi to Empangeni)	Under construction		Under Construction	DOT
WATER				
WARD 24,25 & 26 - R90 000 000 Mpungose Phase 1D Reticulation ((Kwahlokhloko SSA 2&3) - Habeni(Ward25), Ngodini, Ematsheni (Ward 24),Ecekeni, Ntsheluntshelu, Mqadayi, Enqoleni, Nomyaca, Mashishi(Ward 24), Khabingwe(ward 25), Emgoswaneni(Ward25), Elemoya(Ward25) add Ncemaneni,	R 15 000 000		R R3 904 298 - Construction of retic + Bulk pipeline 2 reservoirs (Ward 24 – Reservoir complete)	Uthungulu
KwaHlokhloko SSA 1 (Wards: 9;10;14&26) - Mandawe; Mbizo 2; Ncemaneni; Isiphezi; Zigagayi; Emaqeleni; Kwa Mpofu; Thintumkhaba; Eziqwaqweni; Mhlathuzana; Mtilombo	R 47 000 000	R 110 629 000	R 15 000 000 - Construction – (Introduced to T/A and the community (SOD Turned)	Uthungulu
ELECTRICITY				
Emvini (29), Emalukhulwini (8) , Wema (7), Ematshakafula (30) ,		R 1 480 000	Premarketing & preparations to readiness will be carried out on project 2016/17	uMlalazi LM
COMMUNITY SERVICE FACILITIES				
Kwa Bhakeshowe Rural Housing (ward 24, 26) 1000 units			Phase 1: Complete	DOH
Empongo (no water)				
Mpehlela Borehole Pump Installation		R 550 000	100% Complete	uThungulu
CRECHES / ECD				
1. Ntsheluntshelu Crèche			Under Construction	uMlalazi
COMMUNITY HALLS				
2.Ntsheluntshelu				uMlalazi
AGRICULTURAL FACILITIES				
Ntshelusthelu Food security: Ifalethu Vegetables Co-OP			R273 531.81 - Fencing, irrigation system and production inputs - 2ha	uMlalazi/ DOA
Thulwane Sugar cane, citrus and vegetables (Co-Op)			R4 597 401.52 - Land preparation, production inputs,establishment of veg and citrus	uMlalazi/ DOA



Annexure J2: Broad Ward Needs (As Per CBP)

UMLALAZI MUNICIPALITY BROAD COMMUNITY NEEDS AS PER COMMUNITY BASED PLAN

UMLALAZI WARD NEEDS 2014 - 2019 - WARD 1, COUNCILOR N L BIYELA
PROJECT / ISSUE
ROADS BY DOT
Mvuzane Causeway
D1654 & Causeway/ Bridge
Emadidima Causeway/ Bridge
ROADS BY UMLALAZI MUNICIPALITY
mfomfolozi causeway
Uncisini & Causeway/ Bridge
Ntoza (Priority)
Onyukela etsheni Lengwe
Oyakwa Biyela Bongela School
KwaDlani to Induna uXulu
Gobhotane to Ediphini
Matshekazane (follow up)
Mpaphala Eskoleni
Kwa Phaka to Embileni
Ehhashi
Bongela
Nyimbitwa Causeway
Road Maintenance (Graders)
ELECTRICITY
Mbileni and Ezinyosini (400connections)
Ntumeni (Ezimpongo Eziphezulu)
Bongela
WATER
Nkezweni Extension
16 X water Tankers (Mpaphala & Mvuzane)
Middle Drift SSA5: Izinsundu; Ntamoyenkuzi; Mpaphala; Shushu; Matshamhlophe; Nkunjempunga; Khangelani; KwaGasa; Mnbizane; Buthanani; Matshamhlophe; Nhlalamnyango
Middle Drift - Phase 2: Izinyosi; Bongela; Nkunjempunga; Mfofoflozi; Mbileni; Nyimbithwa; Mvuzane

Annexure J2: Broad Ward Needs (As Per CBP)

UMLALAZI WARD NEEDS 2014 - 2019 - WARD 1, COUNCILOR N L BIYELA
PROJECT / ISSUE
SANITATION
Izimpisi;Bongela; Mfofolozi; Mbileni; Nyimbithwa;Mvunzane;Inzinsundu; Ntamoyenkuzi; Mpaphala; Shushu; Matshamhlophe; Nkunuzempunga
COMMUNITY SERVICE FACILITIES
Bongela Community Hall
Nxusa Community Hall
Ezinyosi Community Hall
Ezimpongo Community Hall
Embileni Community Hall
Enkunuzempunga Community Hall
SPORTS & RECREATIONAL FACILITIES
Manduluzi Sportsfields
Ezimpongo Eziphansi Sportfields
Mbileni sportsfields
Enkunuzempunga Sportsfields
Biyela Sportsfield (Caretakership & improvements)
Multi purpose centre / 1 stop service
Skills development centre
RURAL HOUSING
Mvuzane (1000 houses)
HEALTH FACILITIES
Mobile clinics,Ezinyosi & Ntoza
BUSINESS CENTRES
Malls / shopping centre (investments)
Multi purpose sports facilities
Youth Centre
AGRICULTURAL FACILITIES
Fencing of grazing camps
COMMUNITY ISSUES
Drugs.
Bus Shelters
SAFETY & SECURITY ISSUES
Fire fighters
Crime
Security (Policing)-School.
Working on Fire
EDUCATION ISSUES
Kugobhotane High School
Enkunuzempunga Primary School
Ezimpongo High School
Bursaries/ Learnership

UMLALAZI WARD NEEDS 2014 - 2019 - WARD 1, COUNCILOR N L BIYELA
PROJECT / ISSUE
EARLY CHILDHOOD DEVELOPMENT
Enkuzempunga creche
Ezimpongo Eziphezulu creche
Ezinyosi Creche
COMMUNICATION ISSUES
Community base organisation (Network).
TRANSPORTS & ROADS ISSUES
Transport (School kids)
Employment Opportunities (EPWP: WAP&FFW)

UMLALAZI WARD NEEDS 2014 - 2019 - WARD 2, COUNCILOR D T NGONYAMA
PROJECT / ISSUE
ROADS BY DOT
D465 Betterment & Regravel (2.7km)
ROADS BY MUNICIPALITY
Mathanda
Kwa-Dludla.
Mabululu Road
MBABHA CAUSEWAY
KWANGCOBO ROAD
KWANTOMBELA ROAD
KWABHENGU ROAD
ENSONGENI BRIDGE
EMAMBA BRIDGE
ESTILO BRIDGE
Mabululu
khokhoba road
Road Maintenance (Graders)
ELECTRICITY
Mankumbu/Debhasi (936 connections)
Nhlalidakiwe
WATER (BUDGETED BY UTHUNGULU)
Middle Drift - Phase 2: Izinyosi; Bongela; Nkuzempunga; Mfofoflozi; Mbileni; Nyimbithwa; Mvuzane
16 X Water Tankers (Stilo; Sonani; Ephusheni; Mazithanqaze) THERE IS WATER FROM PIPES
SANITATION VIP TOILETS PROJECT
Mankumbu; Dibhase; Nolila; Nhlalidakiwe; Matini; Izinyathi; Maphogo; Mathonsi; Mamba
COMMUNITY SERVICE FACILITIES
Community Hall (better than Sonani)
EARLY CHILDHOOD DEVELOPMENT
Mkhambeni Creche
Emaqhogo Creche (Mankumbu)
Kwazikwakhe Creche

Annexure J2: Broad Ward Needs (As Per CBP)

UMLALAZI WARD NEEDS 2014 - 2019 - WARD 2, COUNCILOR D T NGONYAMA

PROJECT / ISSUE

RURAL HOUSING

SPORTS & RECREATIONAL FACILITIES

Kwandlovu Sportsfield and Equipment

AGRICULTURAL FACILITIES

Stock dams

EDUCATION

High school Mkhambeni

Training of dress makers

uMlalazi/Inkandla Smart Growth Development Centre

Masibambisane (Grazing) - 100 job opportunities

Masibambisane (Bush Clearing) - 55 job opportunities

SAFETY & SECURITY ISSUES

Fire fighters

Crime

Security (Policing)-School.

Working on Fire

COMMUNITY ISSUES

Job creation initiatives

Youth Center

Employment initiatives through community projects

UMLALAZI WARD NEEDS 2014 - 2019 - WARD 3, COUNCILOR M M M NTULI

PROJECT / ISSUE

ROADS BY DOT

P218 Betterment & Regravel (Mphundumane)

P218 Betterment & Regravel (Mbongolwana)

A1728 (Doveyane) contract 1 (Mbongolwane)

A1728 (Doveyane) contract 1 (Mbongolwane)

D1545 Betterment & Regravel (Ndayini)

ROADS BY MUNICIPALITY

From P710 to Edakeni

From D 1542 to Kwachili

From D1542 to Sibalukhulu road

From P218 to Othukela

From D1544 to Ezindonini

From D 1542 to Kwachili

From D1544 to Mdungwane

From D1544 to Njomane road

From D1544 to Esilambo to KwaSthole

From Esilambo to Endlovane

From esitolo Embhizane to Bhanku

From P218 to Kopokopo

Annexure J2: Broad Ward Needs (As Per CBP)

UMLALAZI WARD NEEDS 2014 - 2019 - WARD 3, COUNCILOR M M M NTULI
PROJECT / ISSUE
SAFETY & SECURITY ISSUES
Fire fighters
Working on Fire
HEALTH ISSUES
Hospital staffing is very slacky and not enough to serve and attend properly to the sick people
EDUCATION ISSUES
Bursaries/ Learnerships for the school leavers, they end up not furthering their education because of the lack of financial assistance

UMLALAZI WARD NEEDS 2014 - 2019 - WARD 4, COUNCILOR K KHUMALO
PROJECT / ISSUE
ROADS BY DOT
Mafimofu (Ngedlezi-KwaMgubhu-P326)
L1254 (Maguqa)
ROADS BY MUNICIPALITY
Wolongo
Umhashazo
Obhukwini
Kwazihleke
Ndlongolwane (priority)
Mathuthu next to Ndlongolwane
Phansi kwezintaba
Maconi
Nongcongwana
Emhlwehlweni
Ushushu
Ntamoyenkunzi
Bhoshobane
Emndeni
Emgwenya
KwaMgubhu
Nkiyane
Mgoqongwane
Khanda road
Nqomfuka
Ekuphileni
Rural Road Maintenance Programme (Graders)
ELECTRICITY
Masundwini (270 houses)
Mhlwehlweni (34 houses remaining)
Mngwenya (55 connections)
Ngilandela

Annexure J2: Broad Ward Needs (As Per CBP)

UMLALAZI WARD NEEDS 2014 - 2019 - WARD 4, COUNCILOR K KHUMALO
PROJECT / ISSUE
EDUCATION
Adult Education & Training
uMphundumani High School
Gqokinsimbi & Mafunda High Schs classrooms)
Bursaries/ Learnership
SAFETY & SECURITY ISSUES
Security in all Municipal houses
Security Policing in all Schools
Fire station
Working Fire
HEALTH ISSUES
Masundwini gateway clinic
Ngedlezi Clinic
Ambulance services (not availability in time)
SOCIAL SERVICES ISSUES
Financial assistance to poor families
Orphanage
Home base care givers
TOURISM
Mbongolwane Wetland - Tourism (access&fence)
LOCAL ECONOMIC DEVELOPMENT
Mbongolwane One-stop shop/ Mall
Bakery; Poultry; Pig ect (renovations)
Block Marking
Sawing & Dress Makers Training
Employment opportunities: WAP&FFW
UMLALAZI WARD NEEDS 2014 - 2019 - WARD 5, COUNCILOR N S ZULU
PROJECT / ISSUE
ROADS BY DOT
D356 Betterment & Regravelling (5km)
D1608
Mvumase
Mpofana (near Nhloini)
Nkonjane Bridge
Mnyameni Causeway
ROADS BY MUNICIPALITY
Mathunjana
Mpofana to Ediphini
Mthonga - Manzababayo
Mvumase - Mathunjana (priority)
Ngilandela (priority)
Umngwenya Road + Pedestrian Bridge
Nothweni Causeway

UMLALAZI WARD NEEDS 2014 - 2019 - WARD 5, COUNCILOR N S ZULU
PROJECT / ISSUE
ROADS BY MUNICIPALITY
Nkabase Causeway
Pholweni Causeway
Hlungwini Causeway & Road
Kwelensizwa Causeway
Manzababayo Causeway
Indlemnyama Causeway
Nguqa Causeway
Odakeni Causeway
Mbakela to KwaPhika (P710) (priority)
Enembe Causeway Upper & Lower Mbakela
Road Maintenance (Graders)
ELECTRICITY
Samungu (Ward 5 & 6)
Ezihlushwaneni
WATER
Magwaza; Phandaphansi; Emankwanyaneni; Mbakele; KwaMshibe; KwaPhika; Emahuzu; Shayinja
Mpofana Jojo Tank
Buthanani (borehole to be drilled)
8 X Water Tankers
Mahuzu Extension
SANITATION
uMlalazi Sanitation Phase 4 (1500 VIP toilets)
COMMUNITY SERVICE FACILITIES
Emankwanyaneni Hall
Ofeni Hall
One stop shop
Paypoint Shelters
SPORTS AND RECREATION
Sportfields All sub wards (Ngudwini)
EDUCATION
4 classrooms at Phandaphansi
Hall at Ndлуyesilo High School
Library
Skills Centre
AGRICULTURAL FACILITIES
Isiqalo/ Ngudwini (50 job opportunities)
Fencing of grazing camps
HEALTH
Simoyi Clinic
SAFETY AND SECURITY
Mobile Police Station (Priority)
LOCAL ECONOMIC DEVELOPMENT
Employment initiative: EPWP (FFW&WAP)

Annexure J2: Broad Ward Needs (As Per CBP)

UMLALAZI WARD NEEDS 2014 - 2019 - WARD 6, COUNCILOR F M MNTENGU
PROJECT / ISSUE
ROAD BY DOT
A1664-Izule Road (contract 1) Enembe /Zule
A1664-Izule Road (contract 2) Enembe /Zule
A1664-Izule Road Phase 2 (Enembe/Zule)
D356 Betterment & Regravel (Mombeni)
D883 Betterment & Regravel (Mombeni): 1.9km
Nyakana Bridge
Ematigulu Bridge
Matigulu.
A1664 (Umanagaliso Road)
Izule Road (Phase 2)
ROADS AND CAUSEWAYS
Machibini Causeway
Enembe Causeway
Mombeni Causeway
Kwa-Gumede.
Small road to Emakhaya.
Hhonothe Causeway
Inembe.
Emcezi.
Emanzini amhlophe.
Unpaved Road Maintenance (Graders)
ELECTRICITY
Hayinyama (R9 718 500)
Hlangana (R11 454 500)
Zimbidli (621 connections): R13.99mil
Eshowe Nb15 - Gcotsheni (R10 944 115)
Mbongolwane 132/22kv,20mva substation establish 132kv tee offline to supply Mbongolwane substation
Mphendle/ Makenganneni
WATER
Mankengana; Hlangana; Mpendle/ Gebisa; Hlabathini; Izimbidli; Makentshaneni; Mqheze; Batshikizi; Izinsundu; Makhuni; Matsheni
RURAL HOUSING
Mombeni rural housing 1000 units R63 000.00 per household
EARLY CHILDHOOD DEVELOPMENT (CRECHE)
Hlangana Peace Centre
Bhekuzulu/ Nyembe Peace Centre
SAFETY & SECURITY
Samaungu Police Station
SCHOOLS
Nodade High School
Hlabathini High School
Library

UMLALAZI WARD NEEDS 2014 - 2019 - WARD 6, COUNCILOR F M MNTENGU
PROJECT / ISSUE
HEALTH
KwaSogekle Clinic
SHELTER FACILITIES
Paypoint shelters
SPORTS & RECREATIONAL FACILITIES
Gcotsheni Sportfield
AGRICULTURAL FACILITIES
Fencing of grazing camps
COMMUNITY FACILITIES
Mombeni Community Services Centre
Mankentshaneni Community Hall
Hlabathini Community Hall
SAFETY & SECURITY ISSUES
Disaster management
Distruction of Infrastructure
ENVIRONMENTAL
The community is bothered by the wild animals
EDUCATION ISSUES
Bursaries/ Learnership
SOCIAL SERVICES ISSUES
Home affairs/ Mobile Home affairs
Welfare
TRANSPORTS & ROADS ISSUES
Roads/ Bridges maintenance
EMPLOYMENT FACILITIES
Employment initiative: WAP (3 to be added to 6)

UMLALAZI WARD NEEDS 2014 - 2019 - WARD 7, COUNCILOR M M CEBEKHULU
PROJECT / ISSUE
ROADS BY DOT
L516 (To Kwa-Qedumona.
L516 to Mathibelana School.
L544
Umwabu River Causeway
Umshafen River Causeway
Esidibha Causeway
Emahushani Causeway
Realignment of D365
Ematigulu Bridge
Badibile School to Edamini.
D202
D2402 to L516.
D356 kwa-Gobiqolo

Annexure J2: Broad Ward Needs (As Per CBP)

UMLALAZI WARD NEEDS 2014 - 2019 - WARD 7, COUNCILOR M M CEBEKHULU
PROJECT / ISSUE
ROADS BY DOT
D356 to D2402.
D356 to Emadibini School.
Edamini
Emagweni to P311.
Kwa-Bethane.
Kwa-Magwaza
Mahosheni-
Manzabilayo road
Matigulu ku Dosobhane
Mkhize to Phindangene Store
Mkono
Mpushini Park road.
P311
Saron to Kwa-Mpanza
ROADS BY MUNICIPALITY
Banzabilayo
Saron to Kwa-Mpanza
Nhlanzanoni road
Bagibile School to Edamini
Emakhehleri.
Esikhaleni.
Gobiqolo to Bethwane
Kwa-Magwaza
ELECTRICITY
Saron (539 connections): R6.3mil
Zimbidli (Ward 6) - overlapping to ward 7
Infills of 525 connections
WATER
Nkuzempunga
Mfomfolozi
Mbileni
Nyimithwa
Mvuzane
SANITATION
Mankentshane
Donsintaba
COMMUNITY SERVICE FACILITIES
Sidipha Community Hall (big one)
Mathibelane Renovations
Skills development centres
Creches / ECD (Early childhood dev. centres)
Mahosheni. And Manzabilayo
Shelters for Hawkers

Annexure J2: Broad Ward Needs (As Per CBP)

UMLALAZI WARD NEEDS 2014- 2019 - WARD 8, COUNCILOR Z A MHLONGO
PROJECT / ISSUE
ROADS BY DOT
D397 Betterment & Regravel (Ntumeni)
P397 Betterment & Regravel (Ntumeni)
D465 Betterment & Regravel (2.7 km)
REHAB OF L945
ROADS BY MUNICIPALITY
Emnyameni Causeway
Emachanca Causeway
Mankankaneni Causeway
Ncubululu Causeway (priority 3)
Vuma road
Ntumeni road
Kukhanyile Road Rehabilitation (priority 2)
Jonjosi Road Rehabilitation (priority 1)
Ngunundu road
Nkangala Road (Regravelling)
Unpaved Road Maintenance (Graders) and Speed Humps
ELECTRICITY
Nsukazi
Yamela
WATER BUDGETED BY UTHUNGULU)
VumaNtshempevu Scheme to link Vuma WTW
Extensions Mahuzu; Sqandaqanda; Machannca; Itshempemvu; VumaSahnge; Nkangala; Ngoje; Ngunundu
Mpiloyomuntu Scheme: Machanca Water Main upgrading (was initially done by the community)
Machanca Borehole
SANITATION BUDGETED BY UTHUNGULU (PLANS TO 2017)
VIP toilets in all subwards
EARLY CHILDHOOD DEVELOPMENT (Sukuma Sakhe)
Imbalenhle Creche (under construction)
Vulamehlo Creche
Khuthala Creche (Upgrading – 12urglary12g)
Vuma Creche
Yamukela Creche (Security – 12urglary) – Upgrading
RURAL HOUSING
Sukuma Sakhe – 40 Houses through War Room
Kholweni Housing Scheme
Shange Housing Scheme
HEALTH FACILITIES
Vuma Clinic
Vulamehlo Clinic (priority) – site was identified
SHELTER FACILITIES
Bus shelters (Needed at Ntumeni/Kholweni)
Paypoint shelter (Vuma)

UMLALAZI WARD NEEDS 2014- 2019 - WARD 8, COUNCILOR Z A MHLONGO
PROJECT / ISSUE
SPORTS & RECREATIONAL FACILITIES
Machanca Sportsfield Rehabilitation
Masilo Sportfield (under construction)
AGRICULTURAL FACILITIES
Fencing of grazing camps and Community Gardens
Masibambisane Tractors (be controlled by the Municipality)
Nhlisa School be assisted with a tractor for a garden
Masibambisane (Bush Clearing) – 120 job opportunities
EDUCATION
Phaphama Primary School (eHlanzeni) -
Bursaries/ Learnerships
School uniforms
LOCAL ECONOMIC DEVELOPMENT
Fencing of Community Gardens X 4
Youth development programme
Training of dress makers
Masibambisane: Cow Hotel & Milk Processing
Employment initiative: EPWP (FFW & WAP)
Shelters for Hawkers
Masibambisane: Biogas Plant
UMLALAZI WARD NEEDS 2014 - 2019 - WARD 9, COUNCILOR M DLUDLA
PROJECT / ISSUE
ROADS BY DOT
Rehabilitation of Esiphezi Road
ROADS BY MUNICIPALITY
Mbiza No 1
Mpofu
Esiphezi Road & Causeway
Unpaved Road Maintenance (Graders)
ELECTRICITY
Eshowe Nb15- Esiphezi
WATER
KwaHlokoHloko SSA 1 (Wards: 9;10;14&26) - Mandawe; Mbizo 2; Ncemaneni; Esiphezi; Zigagayi; Emaqeleni; KwaMpofu; Thintumkhaba; Eziqwaqweni; Mhlathuzana; Mtilombo
Conversion of Raw Water Pipeline to Eshowe , R6 122 028, Ward 9 & 26 -Ncemaneni, Thintumkhaba
Mpofu Rising Main
SANITATION
Isiphezi; KwaMpofu; KwaHlokoHloko; Thintumkhaba; Mbizo 1
COMMUNITY SERVICE FACILITIES
Mpungose Rural Housing (Ward 09, 10, 13, 14)
Mpofu Peace Centre
Mbiza 2 Community Hall

Annexure J2: Broad Ward Needs (As Per CBP)

UMLALAZI WARD NEEDS 2014 - 2019 - WARD 9, COUNCILOR M DLUDLA
PROJECT / ISSUE
COMMUNITY SERVICE FACILITIES
Thintumkhaba Community Hall
Ekukhanyeni Peace Centre
One stop social service centres (Mbiza)
Orphanage/ Cunina (Sphezi)
Old age home
EARLY CHILDHOOD DEVELOPMENT (CRECHES)
Mbiza 2 Creche
RURAL HOUSING
Mpungose Housing (1000)
SHELTER FACILITIES
Mbiza No 2/ Ezimbizeni Bus/ Taxi Commutter Shelter
Esiphilile/ Ezimakethe Bus/ Taxi Commutter Shelter
Mlalazi Bus/ Taxi Commutter Shelter
Paypoint shelters (Isiphezi/ kwa-Mpofu)
AGRICULTURAL FACILITIES
Stock dams (Mpofu)
Mbiza No. 1 Jojo Tanks & water drums
Thintumkhaba Fencing of Community gardens
Mbiza No. 2 (got a pump need pipes & Jojo Tanks)
COMMUNICATIONS
Cellphone network towers (KwaMpofu; Thintumkhaba & Mpofu)
SAFETY & SECURITY
Mobile police stations /satelite (Thintumkhaba)
SPORTS & RECREATIONAL FACILITIES
Youth Centre (Mbiza)
Sports centre (Mbiza NO. 1 & 2)
Training of dress makers and sewing machines to be obtained
Block Making
COMMUNITY ISSUES
Crime & Drugs.
SAFETY & SECURITY ISSUES
CPF
BUSINESS ISSUES
Poultry - 100 kitches (Mbiza n0. 2)
Sewing @ Mbiza
Youth development programme (1.Thintumkhaba. 2.Mbiza)
Employment initiative (FFW x 5)
EDUCATION ISSUES
Bursaries/ Learnership
Esiphezi High school
SOCIAL SERVICES ISSUES
Disabled help (War Room)
TRANSPORTS & ROADS ISSUES
Transport (School kids) Isiphezi
Public transport
Zibambele (Mpofu; Thintumkhaba; Sphezi)

UMLALAZI WARD NEEDS 2014 - 2019 - WARD 10, COUNCILOR E M ZWANE
PROJECT / ISSUE
ROADS BY DOT
Madonsela - Mtilombo - Eziqwaqweni Road & Causeway
ROADS BY MUNICIPALITY
Clinic - Emaqeleni Road - P230+ Causeway
P230 - Mtshali -Diphini,Ziqwaqweni
Mshayazafe Road
Dlothovu Road
Off Eziqwaqweni -Shoba Road
Off Eziqwaqweni - Ngema Road
Esifubeni Road- Ntenjane & Causeway
Off Eziqwaqweni Road - Manyoni Road
Off Eziqwaqweni KwaNkosi Road
Off P230 - Mandawe Primary
Mhlathuze Road near Ntontonto (new)
KwaNgwenya Road (new)
Emandawe Road
Gawozi Road
Ezibomvu Road
Malandela Road (from P230 to R66)
Road Maintenance
ELECTRICITY
Mtilombo
Infills
WATER AND SANITATION
KwaHlokoHloko SSA 1 (Wards: 9;10;14&26) - Mandawe; Mbizo 2; Ncemaneni; Esiphezi; Zigagayi; Emaqeleni; KwaMpofu; Thintumkhaba; Eziqwaqweni; Mhlathuzana; Mtilombo
EARLY CHILDHOOD DEVELOPMENT CENTRES
Imbizo 1
Echibini
SAFETY AND SECURITY
Satellite Police Station Imbizo 1
COMMUNITY SERVICE FACILITIES
Multi Purpose Centres (Emaqeleni)
Emaqeleni Hall
Mandawe Hall
Mtilombo Hall
Paypoint Shelters, with Toilets(Eziqwaqweni & Mandawe)
Land Use Management System
SPORTS
Nkume Sports Park,Emaqeleni (netball,volleyball,tennis,soccer & swimming pool)
Mandawe Sportsfield
Eziqwaqweni Sportsfield
Mtilombo Sportsfield
Nkume Gymnasium
EDUCATION
Mobile Clinic Eziqwaqweni (at least once a week)
High School at Eziqwaqweni / Mtilombo

Annexure J2: Broad Ward Needs (As Per CBP)

UMLALAZI WARD NEEDS 2014 - 2019 - WARD 10, COUNCILOR E M ZWANE
PROJECT / ISSUE
AGRICULTURE
Masibambisane (Bush Clearing) - 100 job opportunities
EMPLOYMENT OPPORTUNITIES
Employment Opportunities (EPWP: WAP&FFW)
UMLALAZI WARD NEEDS 2014 - 2019 - WARD 11, COUNCILOR MM KHANYILE
PROJECT / ISSUE
ROADS BY MUNICIPALITY
Kangela Road
Osborn Road
Butcher Street Traffic Signals
Roads Rehabilitations (Eshowe Junior School Parking)
Bus&Taxi Rank_Industrial Area Link Road
Sunnydale/ King Dinuzulu Link Road
Holy Childhood Traffic Circle Improvements
Main Street Bridge Widening
Stormwater Improvements
Unpaved Road Maintenance
Speed Humps (Addonis/ Addison Streets)
Road: Butcher Street - Ruthledge/ Pearson-Kangela
upgrade intersection-Sunnydale low cost housing
Fleurdale Intersection
Private Hospital Access off P47 (R66)
ELECTRICITY
R66 Street Lights (From Siza to Excell)
Increase of Electricity Supply(Eskom)
Bulk Services Ruthledge Park New Development
Prepaid meters for electricity
UTHUNGULU: WATER AND SANITATION
R46 440 575 Eshowe Town proper, King Dinuzulu T/S, Kwa-Mfana, Nyanini, Berea, Thawini, Ntenjane, Emncongweni, Siqwanjana, Izindophi
Eshowe Water Works
Sunnydale shortage (Slberg Road)
Water Borne Sewerage system (all suburbs) Priority
COMMUNITY SERVICE FACILITIES
New Eshowe Testing Station
Tennis Court Sunnydale
rehabilitation of eShowe Landfill site
Eshowe Swimming Pool Rehabilitation
uMlalazi Recreation and Entertainment
Park: Development Kwande Investments
- 260 Construction jobs
- 130 Direct jobs
Sunnydale Housing Project Phase 3

UMLALAZI WARD NEEDS 2014 - 2019 - WARD 11, COUNCILOR MM KHANYILE
PROJECT / ISSUE
COMMUNITY SERVICE FACILITIES
Rutledge Middle income 130 units
Bus/Taxi rank - priority
Regional Cemetery
Sunnydale Clinic
BUSINESS CENTRES
Youth Business Advisory Centre
Market stalls for Street Traders
Training of SMMEs and Cooperatives
Mini Factories Butcher Street Extension
Business sites (Rezoning and Special consent)
SPORTS & RECREATIONAL FACILITIES
Multi purpose sports facilities
Sunnydale Sportfield Rehabilitation
AGRICULTURE
Sunnydale Community Gardens
AGRICULTURAL FRESH PRODUCE STORE
EDUCATION
Sunnydale Primary School
ABET (Sunnydale Peace Centre)
COMMUNITY ISSUES
Development of industrial zone
Access to social security
Creation of sports & recreation sector
Housing ownership / Title deeds
Church Site
Skills Development, motor mechanic, electrical engineering,
Eshowe Sports Club

UMLALAZI WARD NEEDS 2014 - 2019 - WARD 12, COUNCILOR M E DLAMINI
PROJECT / ISSUE
ROAD BY DOT
R66/ P47 & Kangela Intersection Improv.
R66/ P47 & Kangela Intersection Traffic Calming
ROADS BY MUNICIPALITY
Roads Rehabilitations
KDS Bus Route (Mthiyane Road) Rehabilitation
Sunnydale/ King Dinuzulu Link Road/ Emgovuzweni
Passage walks to be cleaned/maintained
Stormwater Management
Unpaved Road Maintenance (Graders)
Speed Humps/ guard rails

Annexure J2: Broad Ward Needs (As Per CBP)

UMLALAZI WARD NEEDS 2014 - 2019 - WARD 12, COUNCILOR M E DLAMINI
PROJECT / ISSUE
ELECTRICITY
Increase of Electricity Supply(Eskom)
High Mast KDS Sportsfield
Ring Feed Electricity Supply (Auto Recloser Instalation)
Mtakwende electrification (Formalization) Town Planning
WATER
KDS Sewer Manhole (under construction)
Eshowe Water Works
R46 440 575 three year estimated budget for:
Essowe Town Porper KDS Kamfana,
Nyaninil bera, Thawini, Ntenjane, Emncongweni
Ezindopho, Mtakwende
COMMUNITY SERVICE FACILITIES
KDS Community Hall Maintenance/ Gymnasium
Municipal Offices Improvements
Mandawe Regional Cemetery
HOUSING
Sunnydale Phase 2 Extension
Sunnydale Phase 3
Mtakwende; Maqeda
Tin Town ,Scrapyard Township Houses
Emathuneni (Formalisation) Town Planning
Mtakwende (Formalisation) Town Planning
SAFETY & SECURITY
Mobile police stations /satellite @ KDS Municipal Offices
SHELTER FACILITIES
Paypoint shelters @ Welfare
BUSINESS CENTRES
One stop SMME services centre
KDS Shopping Centre
KDS Taxi Rank Covering Shelter & Public Toilets
Mall at Total Garage
Community Gardens
SMME Training & Development
SPORTS & RECREATIONAL FACILITIES
Play park
Sports Park
Consolidation of Town Planning Scheme
KDS Sportfield Changerooms
COMMUNITY ISSUES
Refuse collection
Clearing of the bushy un occupied land
Resources within the library and its small
Increase operational times for the library
Water sipping under person's home at no 117 Umziki Road
Library (Increased of Resources and operational hours)(Cllr will engage with Corporate)
Public toilet at the KDS Taxi Rank

UMLALAZI WARD NEEDS 2014 - 2019 - WARD 14, COUNCILOR K B MAGWAZA
PROJECT / ISSUE
ROADS BY DOT
D1652 to Ophongolo
D1652 to Ice Cream Road
ROADS BY MUNICIPALITY
Mbangayi Causeway And Road
Ohologo To Embangayi Bride
Emfanyane To Kwanzuza Bridge
Eskhaleni KwaZulu to Makhilimba Road Regravelling
Eskhaleni KwaZulu to KwaSkhakhane Road Regravelling
Eskhaleni kwaZulu to Emancangweni Regravelling
New Road Esikhaleni to Didiza Road
New Road Esikhaleni to Hlalahle Temple
New Road KwaNdlovu Echibini to Ekupholeni
New Road KwaSthole Ezihlaheni to KwaNxumalo
Ntenjane Causeway
Embeceni Causeway
Ndlovini Mozane Bridge to Engongonini Regravelling
Embhonga to Esiphalamende Regravelling
Epitshini to Mlalazi kwaNgobese Regravelling
KwaMthembu Bus Stop to KwaNgobese Regravelling
KwaDladla to Emtlombo Regravelling
KwaShevu to Engongonini Regravelling
KwaDladla to Etsheni likaMbonya
Mhlathuzana Store to Baba u Ndlovu
Udakane Access road
Road Maintenance
ELECTRICITY
Ngeza (867 connections)
Izikoshi
Umhlathuzana (660 connections): R15mil
WATER AND SANITATION
Completion of Middledrift Purification Plant
KwaHlokoHloko SSA 1 (Wards: 9;10;14&26) - Mandawe; Mbizo 2; Ncemaneni; Esiphezi; Zigagayi; Emaqeleni; KwaMpofu; Thintumkhaba; Eziqwaqweni; Mhlathuzana; Mtilombo
VIP toilets in all subwards (April 2014 - June 2015) - R25.065m
EARLY CHILDHOOD DEVELOPMENT (CRECHES)
Mpumazi
Mkhilimba
Mfanyane
Uhologo
Izinkiliji (Partial)
Izimpohlo
Mbangayi
Siqwanjana
KwaNoshungu
Ngeza

Annexure J2: Broad Ward Needs (As Per CBP)

UMLALAZI WARD NEEDS 2014 - 2019 - WARD 14, COUNCILOR K B MAGWAZA
PROJECT / ISSUE
COMMUNITY SERVICE FACILITIES
Mpungose Rural Housing
(Ward 09, 10, 13, 14) 1000 units R53000 per household
SPORTS & RECREATIONAL FACILITIES
Hologo Sportsfields
Kwanoshungu Sportsfields
Emfenyane Sporfields
Ngeza Sportsfield
Ntenjane Sportsfield
Mbangayiya Sportsfield
Skills development centres
Mobile service centre(sassa, dsd, h/af)
HOUSING
Mpungose
Mzimela
Zulu
SAFETY & SECURITY
Mpumazi Mobile Police Station
Mzimela Mobile Police Station
HEALTH FACILITIES
Mpumazi Mobile Clinic
Mhlathuzane Mobile Clinic
Ndlovini Mobile Clinic
AGRICULTURAL FACILITIES
Tractors
Fencing of Community Gardens
Mkhungazi Community Garden
Nhlisa Community Garden
Dipping tanks
Masibambisane (Bush Clearing) - 100 job opportunities
EDUCATION
High school Entenjane
Primary Emfenyane
High School Emfenyane
High School Edangwini
Training of dress makers
COMMUNITY ISSUES
Ngeza Hall
Hologo Hall
Mbonga Hall
Mhlathuzane Hall
Ngeza Creche
Hologo Creche

UMLALAZI WARD NEEDS 2014 - 2019 - WARD 14, COUNCILOR K B MAGWAZA
PROJECT / ISSUE
COMMUNITY ISSUES
Sbanesihle Creche
Hologo Creche
Mpumazi Shopping Centre
Ndlovini Shopping Centre
Lightning Conductors
Communication Tower Mhlathuzana
Communication Tower Mbangayiya
Communication Tower Noshungu
Pension Paypoint Mpumazi
Pension Paypoint Noshungu
Pension Paypoint Mbangayiya
Pension Paypoint Mhlathuzana
Fencing of Grave yards Entenjane
Employment Opportunities (EPWP: WAP&FFW)
Shelter for hawkers
Youth Centre
Sports field

UMLALAZI WARD NEEDS 2014 - 2019 - WARD 15, MH QWABE
PROJECT / ISSUE
ROADS BY DOT
D135 (Upgraded to Blacktop)
ROADS BY MUNICIPALITY
Nogobhoza Road
Mabhudle Road (priority)
Izingwenya Road
Phindulimi School Access Road & 2 Causeways
KwaNyoni
Njinini Pedestrian Bridge
Mtshingwane/ Makhahleni/ Mpushini/ Phoqo
Ezithwethweni
Ediphini - Enjinini
Mtengemuntu Entabeni
Machunwini
Matibomvana
KwaMakhonza 3 Causeways
Kwelengane Road & 3 Causeways
Yokoyoko Pedestrian Bridge
Kwa Manono
Mntengemuntu Causeway
KwaKhoza Road
Kwaphaphu
Road Maintenance

Annexure J2: Broad Ward Needs (As Per CBP)

UMLALAZI WARD NEEDS 2014 - 2019 - WARD 15, MH QWABE

PROJECT / ISSUE

ELECTRICITY

Mabhudle (1099 connections): R22.64mil

Catherine Booth; Kwelwngane; Mobolo; Dikinyane; Phindulimi; Embobheni; Ematsheni; Emtshingweni; Emabhudle; Salvesh/

WATER AND SANITATION

Mobolo

Phaphu

Kwelengane

Dikanyane - Phindulimu

Izingwenya Extension

Mpushini

Ebumba to Salvation Army

COMMUNITY SERVICE FACILITIES

Bhekemehlweni Paypoint

Tribal Court Paypoint

Mehlwana Paypoint

Tshakane Hall (Nogobhoza)

Ezingwenya Hall

Nogobhoza Hall rep

Kwajazi Hall

Kwelengane Hall

Bambanani Creche

Kwelengane Creche

Mtshingwane Creche

Mpangazitha Creche

Phaphu/ Bhekemehlweni Creche

Ematsheni Peace Centre

KwaHadebe Creche

OneStop Shop Ezinjeni

SPORTS & RECREATIONAL FACILITIES

Kwayabu Sportsfield (priority)

Phaphu Sportsfield

Mabhudle Sportsfield

Phindulimu Sportsfield (priority)

Phindulimi School (Renovations & Repairs)

HOUSING

KwaKhoza Rural Housing

Annexure J2: Broad Ward Needs (As Per CBP)

UMLALAZI WARD NEEDS 2014 - 2019 - WARD 16, COUNCILOR I F NDWANDWE
PROJECT / ISSUE
SAFETY & SECURITY
Satelite Police Station
Road Signs - Safube; Gawula next Mhlongo Store
HEALTH FACILITIES
Mobile clinics (Safube)
SHELTER FACILITIES
Bus shelters X4 (D884 -R66;Mvutshini)
Paypoint shelters (Makhimba; Mvutshini - priority)
SPORTS & RECREATIONAL FACILITIES
Mvuntshini Sportsfield
AGRICULTURAL FACILITIES
Mkhukhuze Dipping tanks
Fencing of Community Gardens : (Nqalamaphophoma; Snethemba;
Siyathokoza; Nyonibizumuntu
One-Home-One Garden: Kwadladla; Nzuza
Farmers support
EDUCATION
Safube High school
Registration & Tuition fees for Matriculants with Tertiary Institutions
Training of dress maker sand sewing machines to be obtained
Skills Centre
LOCAL ECONOMIC DEVELOPMENT
Wombane Cultural Village
EPWP (FFW&WAP be spread in all sub-wards)
Recycling
COMMUNITY ISSUES
Fire fighters
Bus shelters

UMLALAZI WARD NEEDS 2014 - 2019 - WARD 17, COUNCILOR T G SHANDU
PROJECT / ISSUE
ROADS BY DOT)
KwaShandu Road
Vekeza Road
ROADS BY MUNICIPALITY
Kheswa road.
Madida road.
Mbatha road.
Mnengweni road.
Msomi road.
Mthethwa road.
Chili road.
Gciza causeway

Annexure J2: Broad Ward Needs (As Per CBP)

UMLALAZI WARD NEEDS 2014 - 2019 - WARD 17, COUNCILOR T G SHANDU
PROJECT / ISSUE
SAFETY & SECURITY ISSUES
CPF
Lightning conductors
Security (Policing)-School.
SOCIAL SERVICES ISSUES
Food parcels and blankets
Water seepage at Ingwenya High School
LOCAL ECONOMIC DEVELOPMENT
EPWP
Herbal Medicine Growing
UMLALAZI WARD NEEDS 2014 - 2019 - WARD 18, E A TALMAGE
PROJECT / ISSUE
ROADS BY DOT
Matigulu to Catherine Booth Hospital - tarred
ROAD BY MUNICIPALITY
Naickerville/ Sandlwana Sch Intersection (D134)
Ethafeni (regravelling)
Gingindlovu Main Road Rehabilitation/Buses
Sidewalks : Isandlwana High Sch towards Busy Bee
Stormwater Improvement - contineous maintenance
Urban Roads Rehabilitation: Kudu Street
Rautenbach Street Extension
Lilburn Street
Speed Humps (Bushbuck Rd, Busy Bee, new House Dev)
Rural Roads Programme (Graders)
ELECTRICITY
New Gingindlovu Housing Projects (143 Connections)
Infills: Thafeni
WATER
Naickerville Housing Development (143 Connections)
Supply of Water from Phobane Dam for Ethafeni
SANITATION
Toilet full at Thafeni Peace Centre
HOUSING DEVELOPMENT
Ging Housing Phase 2 for 500 houses (Low Cost)
Land for Middle Income houses (Scheme)
1000 Rural Houses under iNkosi Khoza
Ging Extension Housing Phase 1 - 143 Houses

UMLALAZI WARD NEEDS 2014 - 2019 - WARD 18, E A TALMAGE
PROJECT / ISSUE
COMMUNITY FACILITIES
Gingindlovu Community Hall
Multi purpose centre (Naickervill/ Hillview) -sport park
Skills development centres (LED to run computer centre)
Cemeteries
Upgrading of the existing Bus Rank (Shelter & Trading area)
Ging Taxi Rank Offices
Additional Public Toilet - opposite Inkanyezi
Ethafeni Library to cover wards 15 & 18
Ging old aged Home
SAFETY & SECURITY
Street lights
SPORTS & RECREATIONAL FACILITIES
Upgrading of Play Park (swings and sand pit to be added)
Hilview Play Park for the new 500 houses
Thafeni Play Park (priority 1) - Peace Centre
Ging Creche Play Park (priority 2)
Park Benches -annual allocation
New Goal Post - Ethafeni
Swimming Pool
Ging Sportsfield Operational & Maintenance
WASTE MANAGEMENT
Gingindlovu Transfer Station
Fencing of the Existing Dump Site
Refuse Compactor
Gingindlovu Buy Back Centre
Litter Bins -annual allocation
COMMUNITY ISSUES
Finalisation of title deeds for Naickerville houses
Transportation of school kids
LOCAL ECONOMIC DEVELOPMENT
Employment initiatives:WAP; FFW; Sizabonke
Trees and Flora - annual allocation
Community Issues
Land for religious groups
2 Notice Boards (Hillview & Naickerville)
Bus Shelters: Isandlwana; Thafeni Sch; Matikulu/ Thafeni Turn off
Training of dress makers - Ethafeni
R66 Gingindlovu Shopping Complex
Clearing overgrown properties

Annexure J2: Broad Ward Needs (As Per CBP)

UMLALAZI WARD NEEDS 2014 - 2019 - WARD 19, COUNCILOR J K POWELL
PROJECT / ISSUE
ROADS BY DOT
D884 from Masundwini to Ensingweni upgrade. (priority 1)
Veleshowe via iBhadi causeway to Moyeni Hall cross. (priority 2)
Muller via Mnengweni to Moyeni crossing. (priority 3)
N2/ P2/4 speed humps (Masundwini, iBhadi and Nkwanyana)
Felefele bus road to eMnengweni.
P378 Rehabilitation
ROADS BY MUNICIPALITY
Sholo causeway
Madida causeway
Ngcobo Causeway
Yimba pedestrian bridge & causeway.
iBhadi Causeway/ Mthembu Causeway
Emasundwini Road and Zebra Crossing on R102
Mnengweni to Etsheni Road
Mthunzini Sidewalk (From BP to Mthunzini)
Roads Rehabilitation (Grading and Quarry)
Speed Humps(Raphia Crescent, Cycad Drive, iBhadi, Nkwanyana and Masundwini)
Rural Roads Programme (Graders)
New Bus Stops and Upgrading of Nkwanyana, Masundwini, Mbongolwani,Emoyeni bus stops
Hely Hutchinson road maintenance: from road Island to Zini River Estate
Pavements
Quarrying and Culverts
Mzileni to Malishozi
Velaphi to Dikwe
Malushozi to Mzamo Store
Malishozi to Sabeka River/ Emoyeni School
Maliyakhe to Ngciba Creche
Ngema kraal to Nkwazela
Emoyeni turn-off at R102-cleaning of culverts pipes
Ngobe road
Mdletshe to Khuzwayo
ELECTRICITY
In-fills (Sabeka / Nsingweni) electrification project
Nsingweni/ Veleshowe Electification (20 customers) and Community Hall
Veleshowe Community Hall be connected (priority 1)
Ngwadla (Ibhadi) – 13 connections for Infills
Masundwini (Nsingweni) – 17 Connections/ Infills
Mthunzini Sports field Flood Lights
SANITATION
Ensingweni, Sabeka and Nyonibizumuntu
Waterborne Sewage Scheme expansion in Mthunzini
New Vacuum Honey Sucker to service: Mtunzini, Obanjeni, and Gingindlovu
Tshekhombe extension
Tiolets in Emoyeni High School

Annexure J2: Broad Ward Needs (As Per CBP)

UMLALAZI WARD NEEDS 2014 - 2019 - WARD 20, COUNCILOR M G ZONDI
PROJECT / ISSUE
ROADS BY DOT
D1659 (1553) Betterment & Regravel (Obanjeni)
L1374 (Obanjeni)
D1553 Betterment & Regravel (Obanjeni)
D1552
P240 Speed humps
Traffic Calming (Speed Humps)
ROADS BY MUNICIPALITY
Kwanguqu Causeway
Doviyane (Njabulweni School)
Mthembu Causeway & Road
Ibhadi Road
Road Maintenance (Graders)
WATER AND SANITATION (BUDGETED BY UTHUNGULU)
No budget allocation yet from UTHUNGULU
WATER AND SANITATION (PLANS TO 2017)
Obanjeni
Ebhadi
Zamokuhle
Nguqu
Ezingeni
Sbhamu
Izikoshi
Vongotho
COMMUNITY SERVICE FACILITIES
Libraries (Obanjeni)
Skills development centres
Cemeteries
Maintenance of Obanjeni Hall
RURAL HOUSING
CRECHES
Siphumelele Creche (Major Repairs)
Vukani Creche (Priority 2)
Emacekeni
Bonakahle
Emakholweni
Doveyane
Ensingweni Creche
Veleshowe Creche (Priority 1)
SHELTER FACILITIES
Market stalls / Hawkers Shelters
BUSINESS CENTRES
Obanjeni MPCC: One Stop/ SMMES

UMLALAZI WARD NEEDS 2014 - 2019 - WARD 20, COUNCILOR M G ZONDI
PROJECT / ISSUE
SPORTS & RECREATIONAL FACILITIES
Obanjeni Sportfield / complex
AGRICULTURAL FACILITIES
Nursery (vegetables / fruits/ medicinal)
Agricultural centre
COMMUNITY ISSUES
Employment initiative: EPWP (FFW&WAP)
Cemeteries fencing (priority)
Ambulance services
Rolled out of Land Use Management Plan
HEALTH
Clinics
AGRICULTURAL ISSUES
Tractors
Seeds
SAFETY & SECURITY
Implementation of sector policing
EDUCATION ISSUES
Bursaries/ Learnership
Training of crèche teachers.
Comprehensive Technical
SOCIAL SERVICES ISSUES
Home affairs/ Mobile Home affairs
Indondo Disability Institution

UMLALAZI WARD NEEDS 2014 - 2019 - WARD 21, COUNCILOR N M MNQAYI
PROJECT / ISSUE
ROADS BY DOT
Izikoshi Causeway
Kwelezingqola Causeway
ROADS BY MUNICIPALITY
Ekalishini-Hlongwane-Emphafeni (Priority 2)
uMlalazi Bridge-Green-Ekukhanyakufikile Regraveling
KwaKhanyile-Professor-Ebuhleni
Kwakhanyile-Ethondo-Ebuhleni (Priority)
KwaMagwaza-Ekalishini-Ebuhleni (Priority 1)
Qwayinduku-Mpophomeni-Emanyameni (phezulu)
Emanyameni Upper-Kwakhanyakufikile-Emahhashini (Stanger)
Ezingwenya-Felisilwane-Esiwohlweni
Esiwohlweni-Kwakhanyakufikile-Emahhashini (Priority 5)
Kwatshopo Regraveling (Priority 4)
Ezikoshi

Annexure J2: Broad Ward Needs (As Per CBP)

UMLALAZI WARD NEEDS 2014 - 2019 - WARD 21, COUNCILOR N M MNQAYI
PROJECT / ISSUE
ROADS BY MUNICIPALITY
Felisilwane
Nkawana Causeway
Engoje Causeway
Ntshelezini Causeway (priority 1)
Evongotho Causeway
Road Maintenance (Graders)
ELECTRICITY
Prepaid Electricity in all Sub-Wards
Lightning Conductors
Electricity-Felisilwane (infills)
Emanyameni
Esiwohlweni
KwaQwayinduku
WATER AND SANITATION
Ezikoshi; Esiwohlweni; Nozandla; Vongotho Priorities
Emanyameni Emzansi (Priority)
Qwayinduku to reach all the areas
Toilets in all Sub-Wards
COMMUNITY SERVICE FACILITIES
Izingwenya Comm Hall (priority 1)
Ezikoshi Comm Hall (priority 3)
Emanyameni Comm Hall (priority 2)
Qwayinduku Peace Centre
SPORTS & RECREATIONAL FACILITIES
Thondo Sportsfield(priority 1)
Kwanomzansi/ Emanyameni Sportsfield
EDUCATION
High School
Further Education and Training (FET) Centre
EARLY CHILDHOOD DEVELOPMENT
Ezingwenya Creche(priority 2)
Emanyameni Creche(priority 1)
HEALTH
Mobile Clinic Services to be improved
Emanyameni Clinic
RURAL HOUSING/ HUMAN SETTLEMENT
300 Houses for Destitutes
Houses in all Sub-Wards
AGRICULTURE
One Home One Garden
Community Gardens (Co-Ops)
Farmers Support

Annexure J2: Broad Ward Needs (As Per CBP)

UMLALAZI WARD NEEDS 2014 - 2019 - WARD 22, COUNCILOR M Z NKWANYANA

PROJECT / ISSUE

WATER

WARD 23, 23 -KwaHlokoHloko S/A SSA5 -R157 844 574 Oyemeni, Phongola, Lubisane, Gugushe, Ohhaheni, Makhehle(partial), Makholokholo (partial), Nteneshane, Hlobane, Macekane, Sabe 1 & 2

Manzamnyama

Mkhunyana spring

SANITATION

Oyemeni

Phongola

Lubisane

Gugushe

Ohhaheni

Mhlathuzana

Mkhunyane (Partial)

Mhlathuzana (Partial)

Mkhunyane (Partial)

Manzamnyama

Mankunzana

Ngoje

COMMUNITY SERVICE FACILITIES

Investigation COGTA: disaster affected houses Rural housing

Oyemeni Community Hall

Phongolo Community Hall

Manzanyana Community Hall

Ohhaheni Peace Centre

Multi purpose centre

Libraries (Oyemeni)

Mankunzana Community Hall

Skills development centres

CRECHES

Lubisane Creche

Manzamnyama Creches

Cemeteries and fencing

SAFETY & SECURITY

Mobile police stations

HEALTH FACILITIES

Clinics (Oyemeni, Velabahleke & Manzamnyama)

SHELTER FACILITIES

Bus shelters

Pay point shelters

BUSINESS CENTRES

Malls / shopping centre

UMLALAZI WARD NEEDS 2014 - 2019 - WARD 22, COUNCILOR M Z NKWANYANA
PROJECT / ISSUE
SPORTS & RECREATIONAL FACILITIES
Mazamnyama Sportsfield
Ohhahheni Sportsfields
Entshithi Sportsfields
Youth Centre
COMMUNICATIONS
Post Office
ART CENTRE
Housing investigation Houses affected by floods
Training of dress makers and sewing machines to be obtained
COMMUNITY ISSUES
Employment Initiatives
Home base care givers
Youth training
Youth development programme

UMLALAZI WARD NEEDS 2014 - 2019 - WARD 23, COUNCILOR M M MZIMELA
PROJECT / ISSUE
ROADS BY DOT
P518 (Ntshidi)
D1562 to Emhlathuzana Bridge. (Enkosini uNzuza.)
D1556 Betterment & Regravelling (6 km)
ROADS BY MUNICIPALITY
Manyathi Causeway
Encekwane P518 to Eziphukuphukwini to Ntshidi D1556 link to N2
Road MC Ohhahheni Rd frm D1556 - emfukwini - Ongoye (Mhlathuzane Bridge)
eBhodweni to eNcekwane.
Emthintombi to Embuyiseni HS
Ncekwane. From P518 passing Eziphukuphukwini to Ntshidi D1556
eNtshidi. D1556 to Esklebheni P230
WATER
WARD 23, 23 -KwaHlokoHloko S/A SSA5 -R157 844 574 Oyemeni, Phongola, Lubisane, Gugushe, Ohhaheni, Makhehle(partial), Makholokholo (partial), Nteneshane, Hlobane, Macekane, Sabe 1 & 2
SANITATION
Mkhuphulangwenya
Makholokholo (Partial)
Makhehle (Partial)
Makhehle (Partial)
Makholokholo (Partial)
Nteneshane
Hlobane
Macekane
Sabe 1 & 2

Annexure J2: Broad Ward Needs (As Per CBP)

UMLALAZI WARD NEEDS 2014 - 2019 - WARD 23, COUNCILOR M M MZIMELA
PROJECT / ISSUE
COMMUNITY SERVICE FACILITIES
Community Hall (Nteneshane)
KwaDlamu Creche
Ntshidi Crèche
KwaNcedo Crèche
Mhlaleni Crèche
SAFETY & SECURITY
Mobile police stations /satellite
HEALTH FACILITIES
Mobile clinics
SPORTS & RECREATIONAL FACILITIES
Ncekwane Sportsfields
Nteneshane Sportsfield add row for Ntshidi SF
SHELTER FACILITIES
Ntshidi
Nteneshane
Kwa Gumede
Kwa Ncikwane
Kwa Nxele
Vulingqondo
Siqedusizi
Qhamuka
Kwa Mangazi
PAYPOINT SHELTERS
Qedusizi
Ntshidi
Mhlathuzana shelter
Training of dress makers and sewing machines to be obtained
COMMUNITY ISSUES
Stock dams
Employment Opportunities
Maintenance of cemeteries
AGRICULTURAL ISSUES
Agricultural assistance, Fencing and Tractor Service
Ntshidi and Enhlahleni Garden
KwaDlamu Garden
Embotsheni Garden
Ephilibane (Bekezela) Garden
Mhlathuzana Garden
Training of dress makers and sewing machines to be obtained
SPORTS & RECREATIONAL FACILITIES
Sportfield and Sports Equipment

UMLALAZI WARD NEEDS 2014 - 2019 - WARD 24, COUNCILOR M B BIYELA
PROJECT / ISSUE
ROADS BY DOT
D1592 & R34 tarring
D1592 (6 km) tarring
D1592 & R34
D1554 Tarring
Umhlathuze Bridge linking D1952 & R34
ROADS BY MUNICIPALITY
Bele road
Qhilika road from P230
Makhehle Causeway
Khehlehle Road & Causeway
ELECTRICITY
Makhehle and Bonisanani
Khehlehle
Infills: Ndlangubo; Fasimba; Mkhuphulangwenya; Mngampondo; Bele; Nqoleni; Vulinqondo; Mkhehle
WATER
WARD 24 & 25 - Mpungose Phase 1D Reticulation ((Kwahlukohloko SSA 2&3) - Habeni, Ngodini, Ematsheni, Ntsheluntshelu, Mqadayi, Enqoleni, Nomyaci, Mashishi, Khabingwe, Emgosinaneni, Elemoya
Water Tankers
SANITATION
Enqoleni
Mngampondo
Nomyaca (Partial)
Ndlangubo / Khabingwe
Ufasimba
Mkhuphulangwenya; Makhehle; Khehlehle
RURAL HOUSING DEVELOPMENT
Rural Housing (ward 24, 26)
COMMUNITY SERVICE FACILITIES
Ndlangubo Community Hall
Makhehle Hall
Mkhuphulangwenya Hall
Mngampondo Hall
Multi Purpose Centre (Ndlangubo)
Maphela Peace Centre
EARLY CHILDHOOD DEVELOPMENT (CRECHES)
Lethukuthula Creche
Qhilika Creche (priority)
Bonisanani Creche
Vulinqondo Creche

Annexure J2: Broad Ward Needs (As Per CBP)

UMLALAZI WARD NEEDS 2014 - 2019 - WARD 24, COUNCILOR M B BIYELA
PROJECT / ISSUE
CEMETRIES
Cemeteries & Fencing
Nqeleni; Ndlangubo; Fasimba; Mngampondo;
Mkhuliphangwenya & Bonisani
HEALTH FACILITY
Mobile Clinic
Wheelchairs
EDUCATION
Primary School
SPORTS & RECREATION
Mandlovu Sportsfield
Mngampondo Sportfield
Manyathi Sportsfield
Ufasimba Sportsfield
KwaBulawayo Sportfield
Mkhuphulangwenya Sportsfield
BUSINESS CENTRES
Ndlangubo Market / Trading Centre,
SAFETY & SECURITY
Satelite Office
Police station
Road signs
CPF: Crime
AGRICULTURAL FACILITY
Ofasimba; Mngampondo; Vulinqondo;
Ndlangubo & Mnyathi Community Gardens
Training of dress makers and sewing machines to be obtained
Siyaphambili Operators (50 Job opportunities)
Masibambisane (Bush Clearing) - 50 job opportunities
COMMUNITY ISSUES
Recycling
SOCIAL SERVICES ISSUES
Home Affairs
Jobs creation / Employment: EPWP (FFW&WAP)

Annexure J2: Broad Ward Needs (As Per CBP)

UMLALAZI WARD NEEDS 2014 - 2019 - WARD 25, COUNCILOR T E NSELE

PROJECT / ISSUE

CRECHES / ECD

Ebele Creche

Matsheni Creche

Ezimpongo Creche (Priority 3)

Ngqayizivele Creche

Ondini Creche (Priority 2)

Ekhalingwe Creche

Mgoswaneni Creche (Priority 1)

Maqhwakazi Creche (Priority 4)

HEALTH FACILITIES

Clinics

SPORTS & RECREATIONAL FACILITIES

KwaBulawayo Sports Complex (Priority)

AGRICULTURAL FACILITIES

Stock dams

Fencing of Community gardens

Ebaleni Nursery (vegetables / fruits/ medicinal)

EDUCATION

High school (Ngqayizivele)

Training of dress makers and sewing machines to be obtained

COMMUNITY ISSUES

Community project- poultry

AGRICULTURAL ISSUES

Farmer support (Masibambisane)

TRANSPORTS & ROADS ISSUES

Zibambebe programme

UMLALAZI WARD NEEDS 2014 - 2019 - WARD 26, COUNCILOR T A HLATSHWAYO

PROJECT / ISSUE

ROADS BY DOT

L1330 Road

A1622 Road

L 1750 Road

Bridge linking Ward 26 to R34

ROADS BY MUNICIPALITY

Encemaneni Road

Emvini Road & Causeway

Ngodini/Ewema Causeway

Estolo (Kwa Mbuyisa)/Ngodini

Edukwaneni

Ndongande

Ntsheluntshelu/ Mbizane Causeway

UMLALAZI WARD NEEDS 2014 - 2019 - WARD 26, COUNCILOR T A HLATSHWAYO
PROJECT / ISSUE
ROADS BY MUNICIPALITY
Nqoleni to Kwa Nomyaca
Unpaved Road Maintenance (Graders)
ELECTRICITY
Engodini Emakhulwini (6); Emvini/Ewema (24) - are 200m away from existing power line.
KwaNomyaca; Mnqadayi; Nqoleni; Ncemaneni; Ecekeni; Ntsheluntshelu; Basamlilo
WATER BUDGETED BY UTHUNGULU
WARD 24,25 & 26 Mpungose Phase 1D Reticulation ((Kwahlokohloko SSA 2&3) - Habeni(Ward25), Ngodini, Ematsheni (Ward 24),Ecekeni, Ntsheluntshelu, Mqadayi, Enqoleni, Nomyaca, Mashishi(Ward 24), Khabingwe(ward 25), Emgoswaneni(Ward25), Elemoya(Ward25) add Ncemaneni,
KwaHlokohloko SSA 1 (Wards: 9;10;14&26) - Mandawe; Mbizo 2; Ncemaneni; Esiphezi; Zigagayi; Emaqeleni; KwaMpofu; Thintumkhaba; Eziqwaqweni; Mhlathuzana; Mtiloombo
Increase of water pipe-lines capacity by bigger pipes
Ncemaneni,
Kwampofu,Ngodini ,Mnqadayi ,Cekeni,Basamlilo,Ntsheluntshelu & Nqoleni add Nomyaca
SANITATION BUDGETED BY UTHUNGULU
Ncemaneni; Ntsheluntshelu; Mqadayi; Cekeni; Nomyaca; Nqoleni; Basamlilo; Engodini
COMMUNITY SERVICE FACILITIES
Kwabhekeshowe Rural Housing (ward 24, 26)
CRECHES / ECD (EARLY CHILDHOOD DEV. CENTRES)
Ncemaneni
Nqoleni
Mnqadayi
Ecekeni
Nomyaca
Ntsheluntshelu Crèche
COMMUNITY HALLS
eNgodini/Nqoleni
Ntsheluntshelu
Basamlilo
HEALTH FACILITIES
Ntsheluntshelu + Basamlilo Mobile Clinic operating under tree
Engodini Clinic Mobile clinic operating at the crèche
Encemaneni Clinic operating at the hall
Hospice Enqoleni
BUSINESS CENTRES
Enqoleni Shopping Complex
SPORTS & RECREATIONAL FACILITIES
KwaNomyaca Stadium: Combo Courts
Ncemaneni
Ngodini
Ntsheluntshelu
Nqoleni
Mnqadayi

Annexure J2: Broad Ward Needs (As Per CBP)

UMLALAZI WARD NEEDS 2014 - 2019 - WARD 26, COUNCILOR T A HLATSHWAYO
PROJECT / ISSUE
AGRICULTURAL FACILITIES
Stock dams: (Ncemaneni, Ngodini, Mnqadayi, Nqoleni)
Fencing of grazing camps(Ncemaneni ,Nomyaca)
Ncemaneni Community Garden
Ngodini Community Garden
Cekeni Community Garden
Nomyaca Community Garden
Dipping tanks (Ngodini, Mnqadayi & Ncemaneni)
EDUCATION
eNcemaneni High School
Ntsheluntshelu Classrooms (Grade R - Grade 4)
Basamlilo Technical School
Learner Transport (Ntsheluntshelu, Cekeni,Mnqadayi)
Nqoleni Library PRIORITY
LOCAL ECONOMIC DEVELOPMENT
EPWP (FFW & WAP)
CWP (Ngodini & Ncemaneni)
Training of Co-Operatives

